OPAC Meeting January 4th, 2013
Visual Aides

TSPAC discussed and made recommendations on "sideboards" for marine renewable energy in the Territorial Sea. The following Sideboards in Green were also approved by OPAC.

- **Consensus** for at least 4-5 areas on coast suitable for marine renewable energy counting Camp Rilea and Reedsport OPT 50 megawatt sites.

- **Consensus** to conduct periodic review after 7 years from adoption of the plan, or when there has been a project build-out of 1%, whichever comes first.

- **consensus** on a maximum cap of 5% for the total amount of area of territorial sea that should be included in the REFSSA's. There was a majority support, for a 7% cap.

- There was **majority group support** for placing a cap on the total project build out area at 2% of the territorial sea. The group also considered caps of 3%

- **majority support** to "distribute REFSSAs along the coast by deep water ports" which was supported by a large of committee. The group refined the concept of "distribution" by crafting additional sideboards to address this issue.

- **consensus** on placing a cap of 1/3 project build-out of the areas associated with each deep water port within the initial 7 year period.

- **Consensus** for a flexible siting approach i.e., larger sites that allow for specific project site decisions within it to fit the specific technology.

Site	Yes	No
Camp Rilea	3	3
Camp Rilea Alt.	9	1
Netarts	0	11
Nestucca	1	10
N. Newport	3	5
OPT Reedsport Buildout	5	6
Nearshore Reedsport	3	3
Reedsport Alt.	8	0
Lakeside Revised	11	0
Langlois	1	9
Gold Beach (4mi)	6	6

Site	Yes	No
Camp Rilea	3	3
Camp Rilea Alt.	9	1
Netarts	0	11
Nestucca	1	10
N. Newport	3	5
OPT Reedsport Buildout	5	6
Nearshore Reedsport	3	3
Reedsport Alt.	8	0
Lakeside Revised	11	0
Langlois	1	9
Gold Beach (4mi)	6	6

Camp Rilea

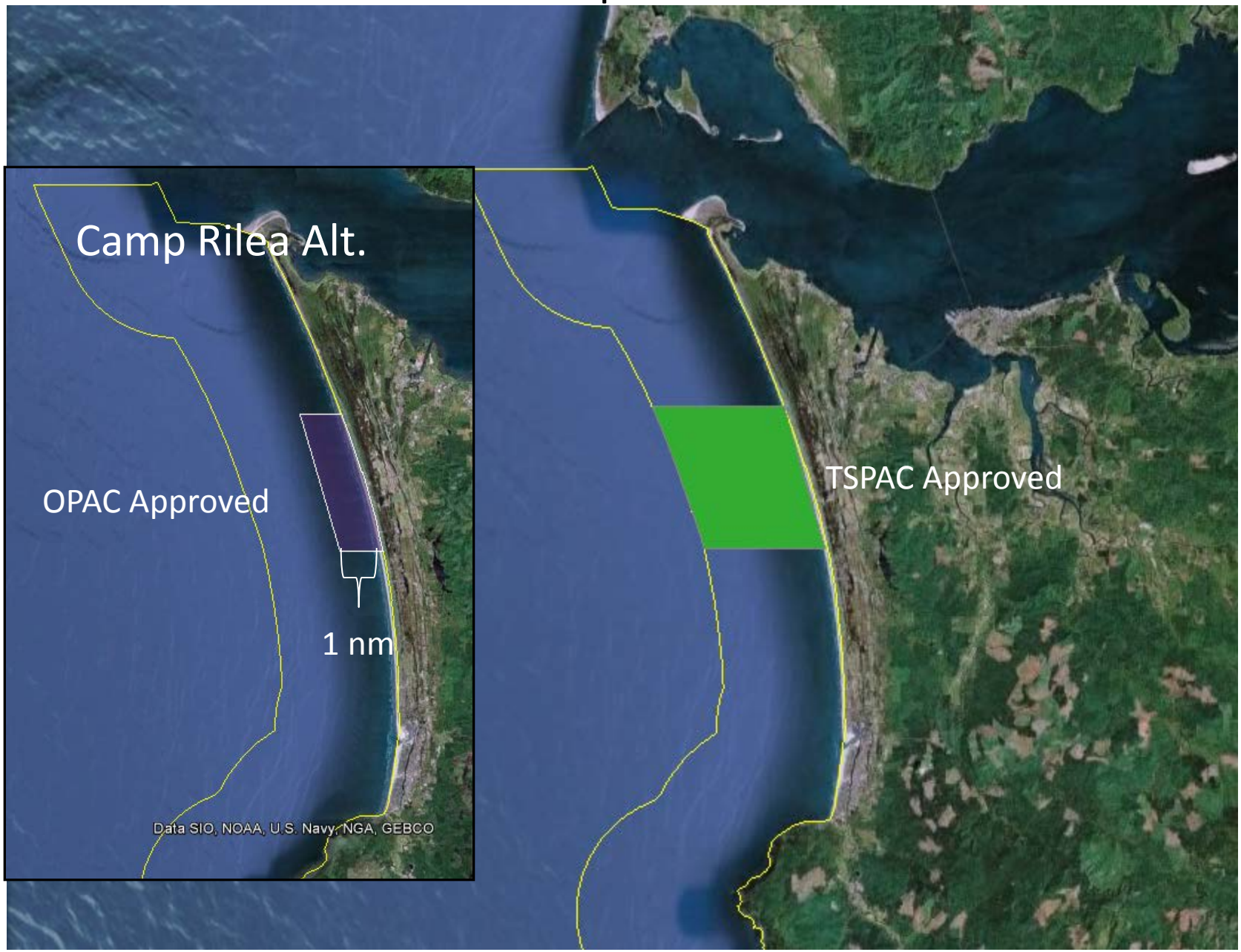
Camp Rilea Alt.
OPAC Approved
1 nm
Data SIO, NOAA, U.S. Navy, NGA, GEBCO
TSPAC Approved

Netarts

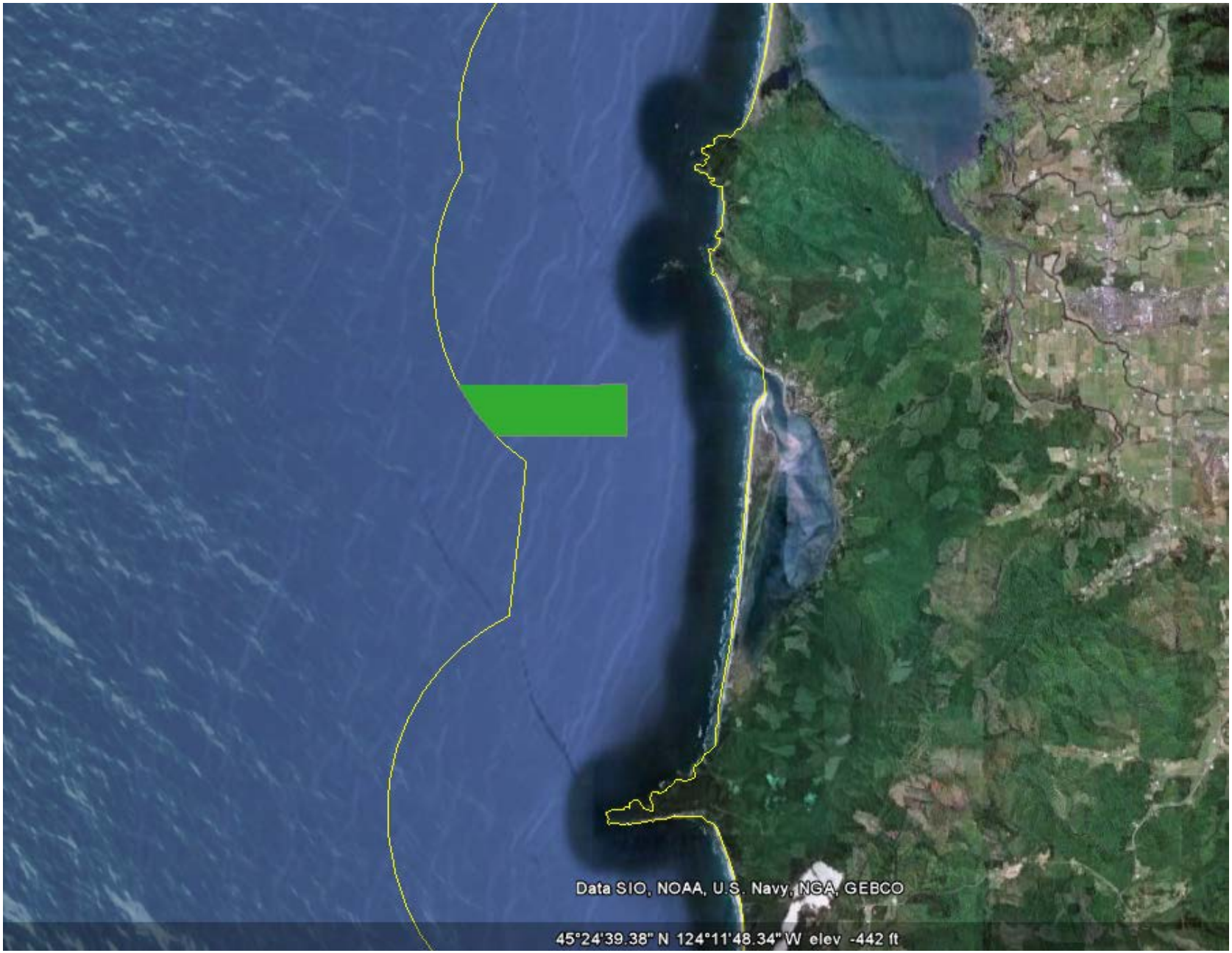
Data SIO, NOAA, U.S. Navy, NGA, GEBCO
45°24'39.38" N 124°11'48.34" W elev -442 ft

Nestucca

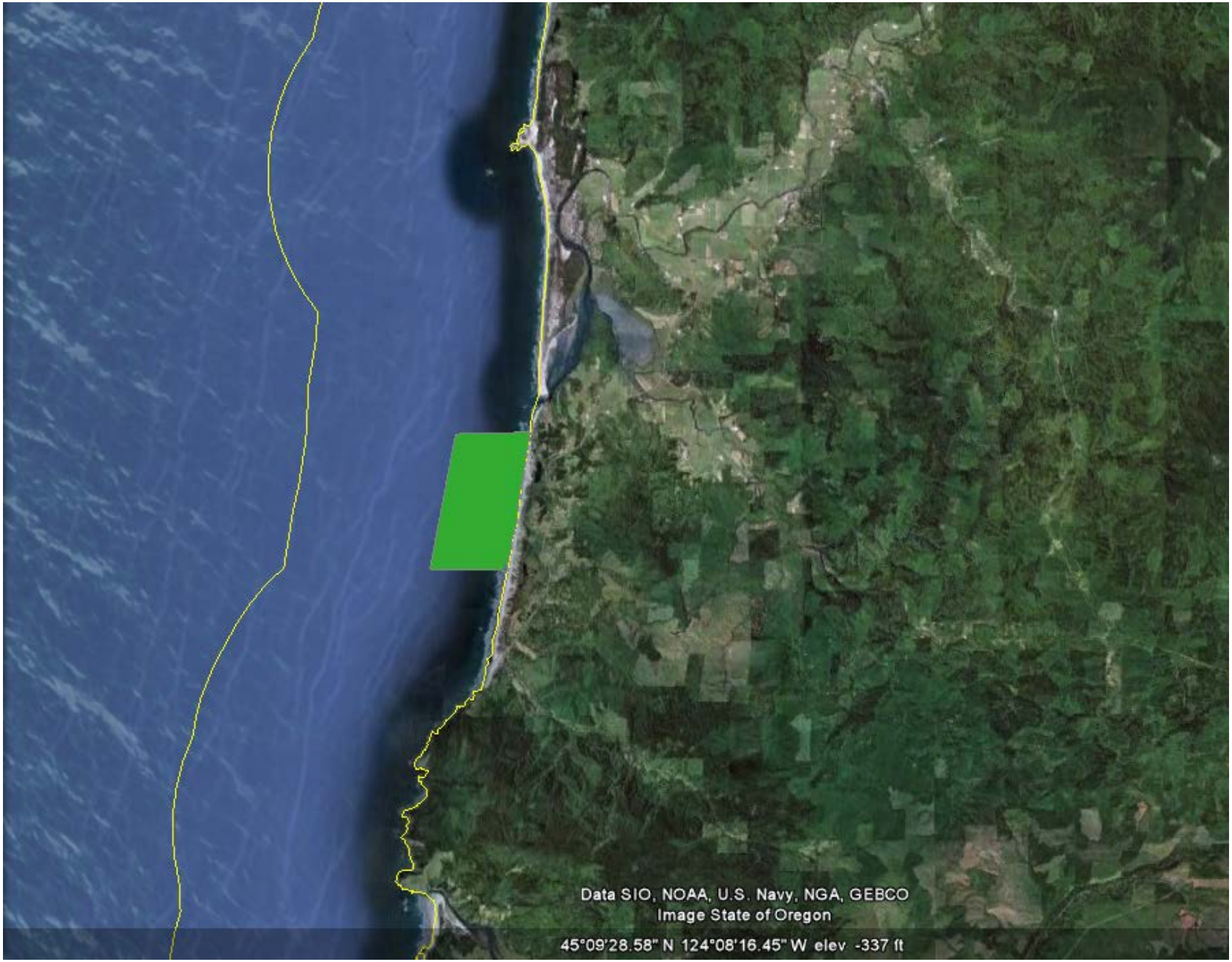
Data SIO, NOAA, U.S. Navy, NGA, GEBCO
Image State of Oregon
45°09'28.58" N 124°08'16.45" W elev -337 ft

Newport

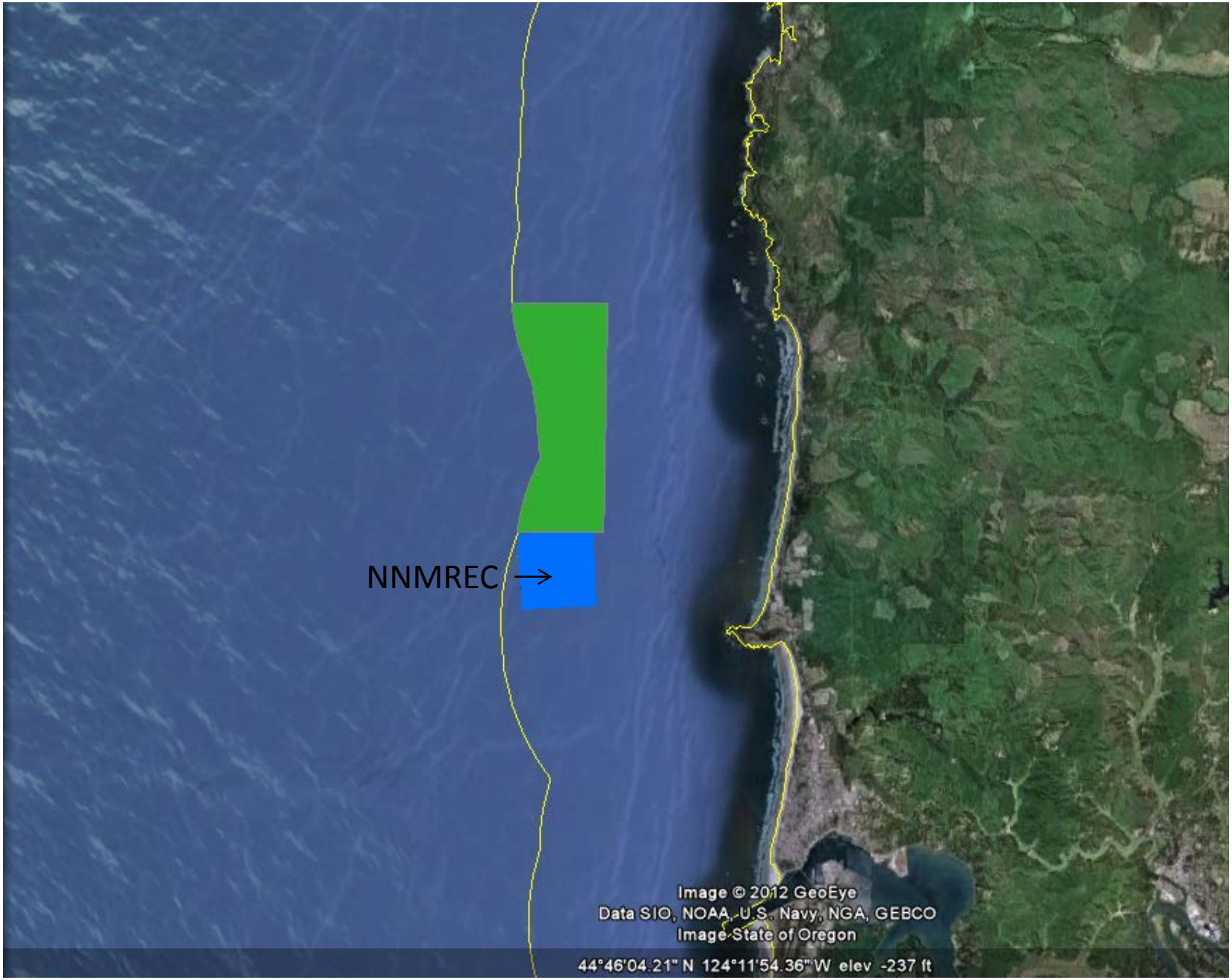
NNMREC →
Image © 2012 GeoEye
Data SIO, NOAA, U.S. Navy, NGA, GEBCO
Image State of Oregon
44°46'04.21" N 124°11'54.36" W elev -237 ft

OPT Reedsport

Nearshore Reedsport

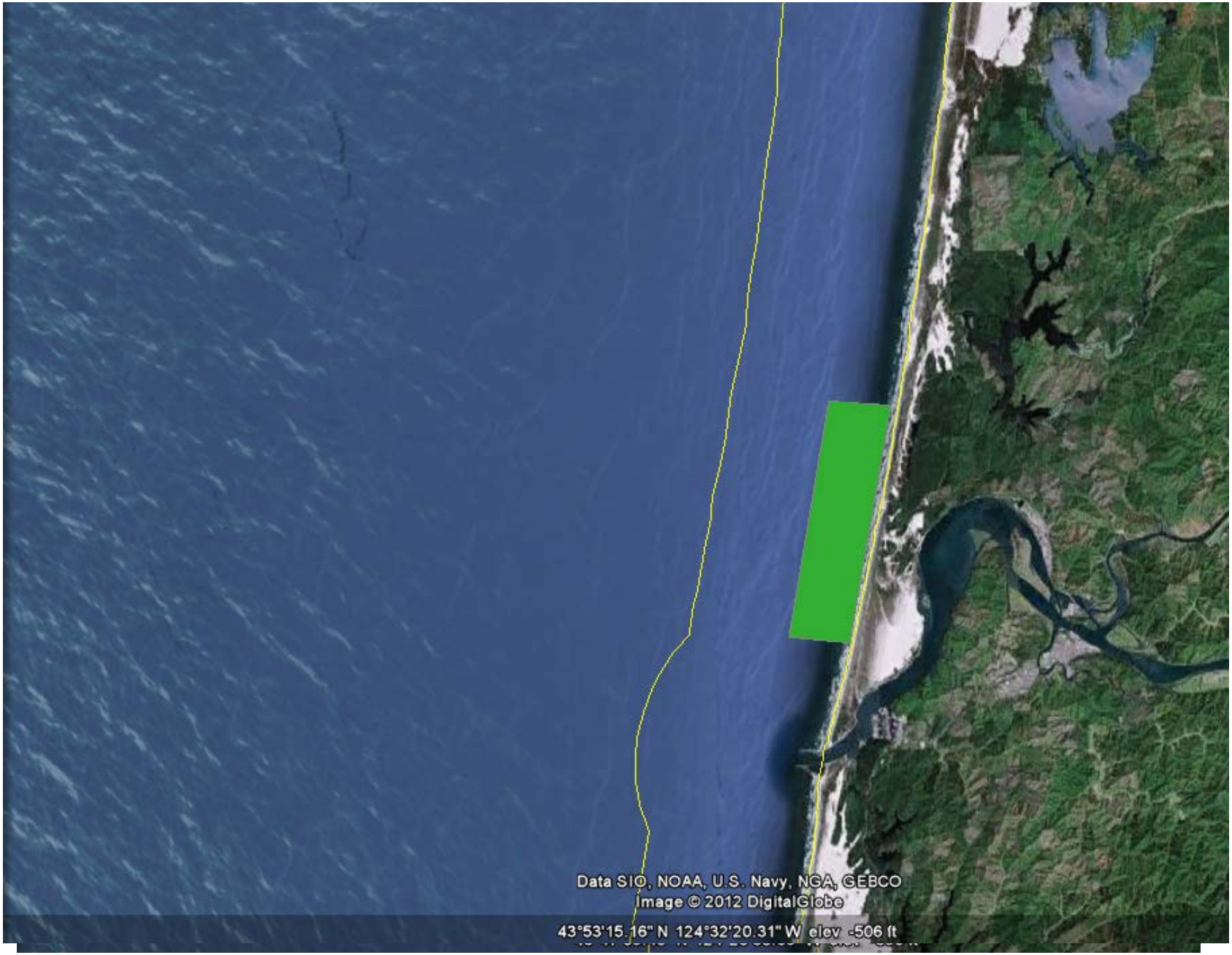

Reedsport Alt. – OPAC Approved.

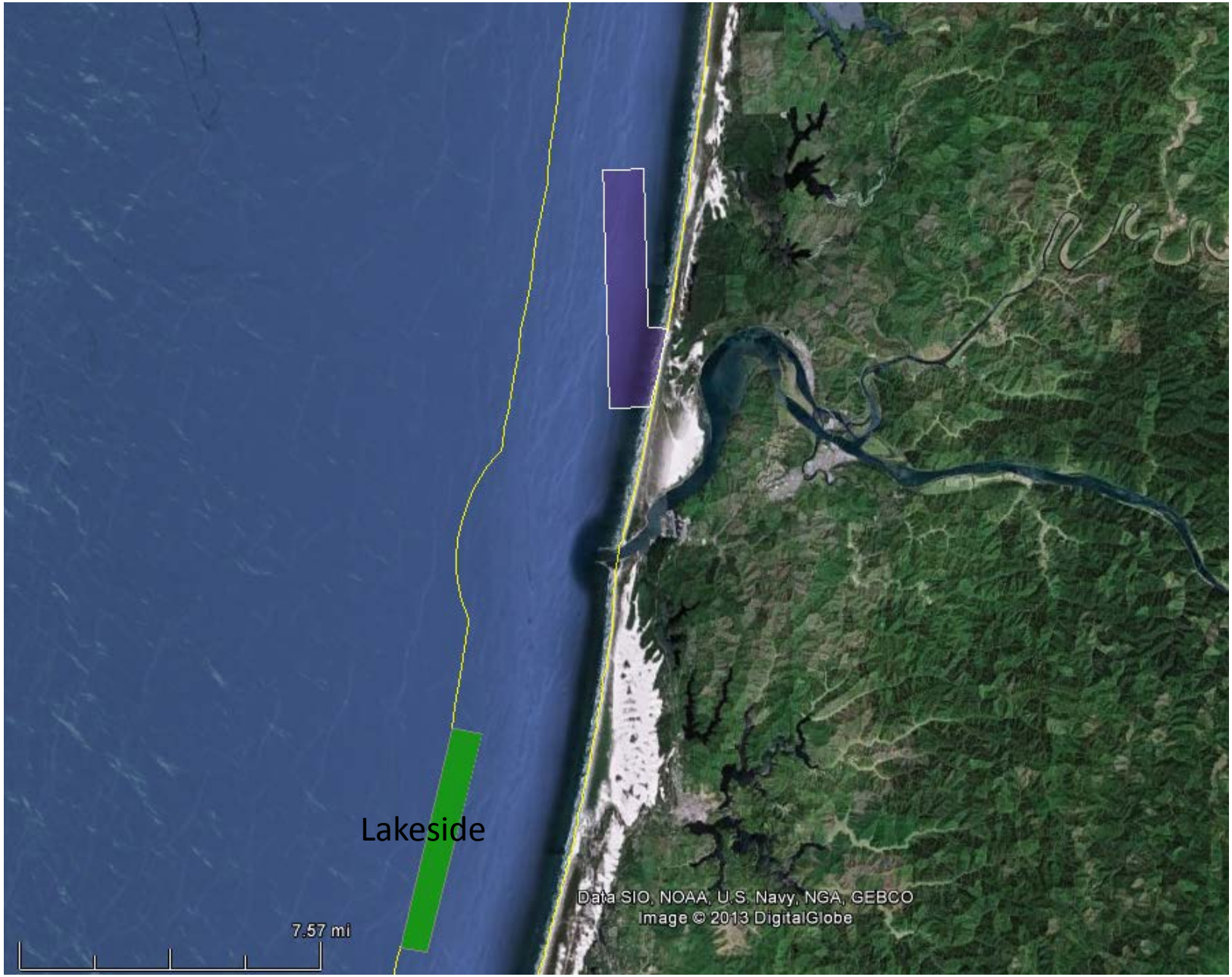

Lakeside Revised

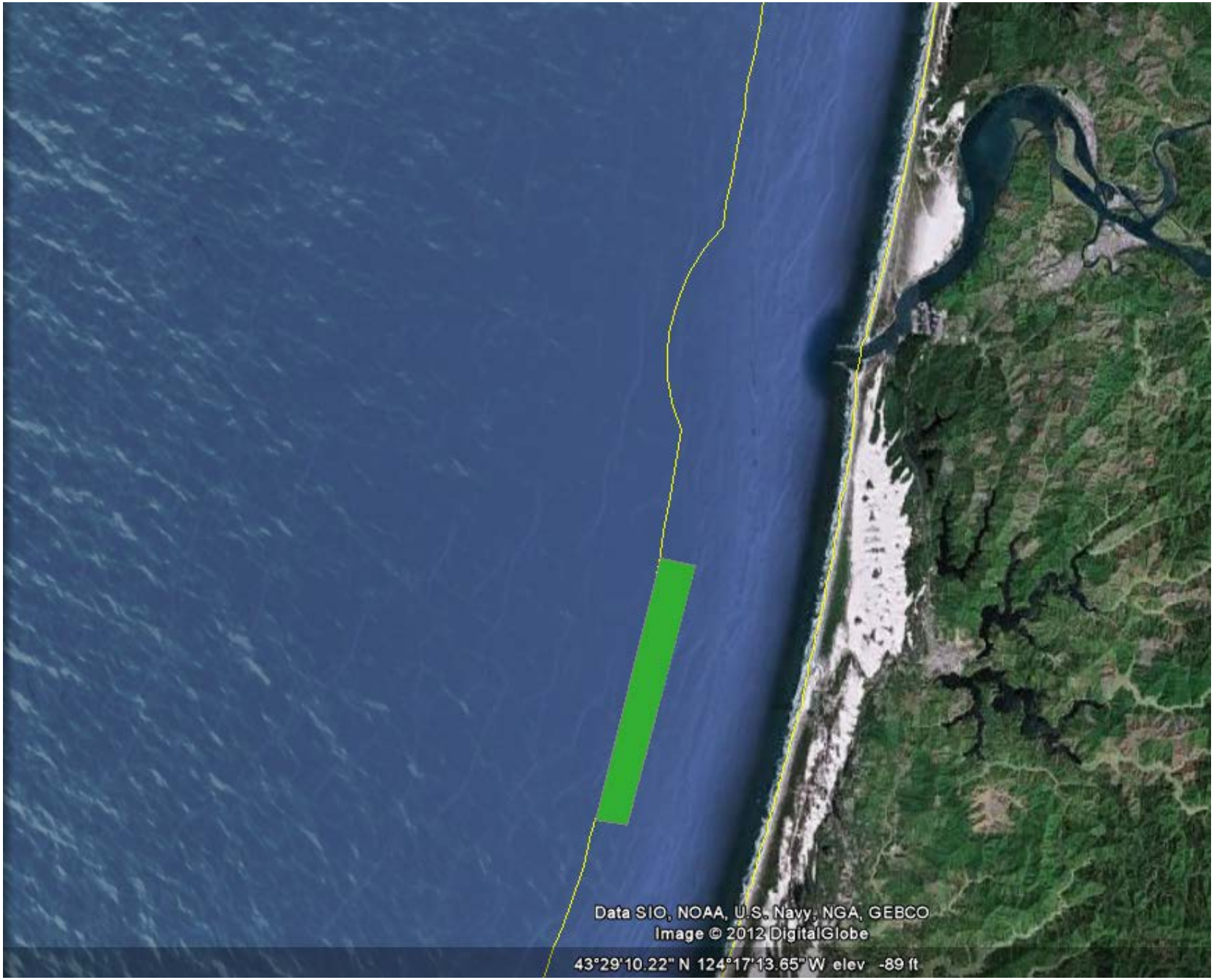

Langlois

Image © 2012 TerraMetrics
Data SIO, NOAA, U.S. Navy, NGA, GEBCO
42°54'35.11" N 124°46'37.07" W elev -668 ft

Gold Beach

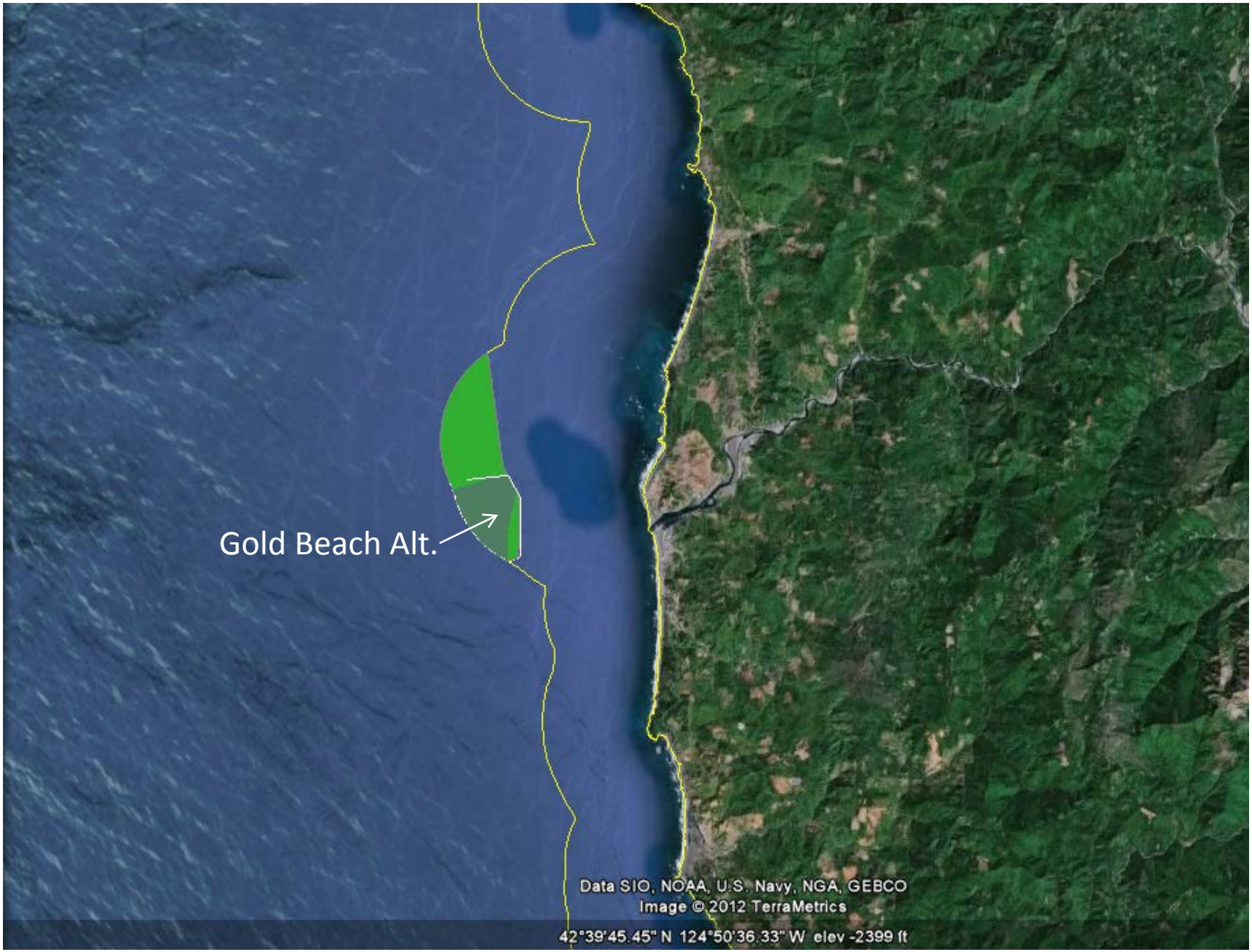
Gold Beach Alt.
Data SIO, NOAA, U.S. Navy, NGA, GEBCO
Image © 2012 TerraMetrics
42°39'45.45" N 124°50'36.33" W elev -2399 ft