Current Wildfire Activity: 09/08/2015

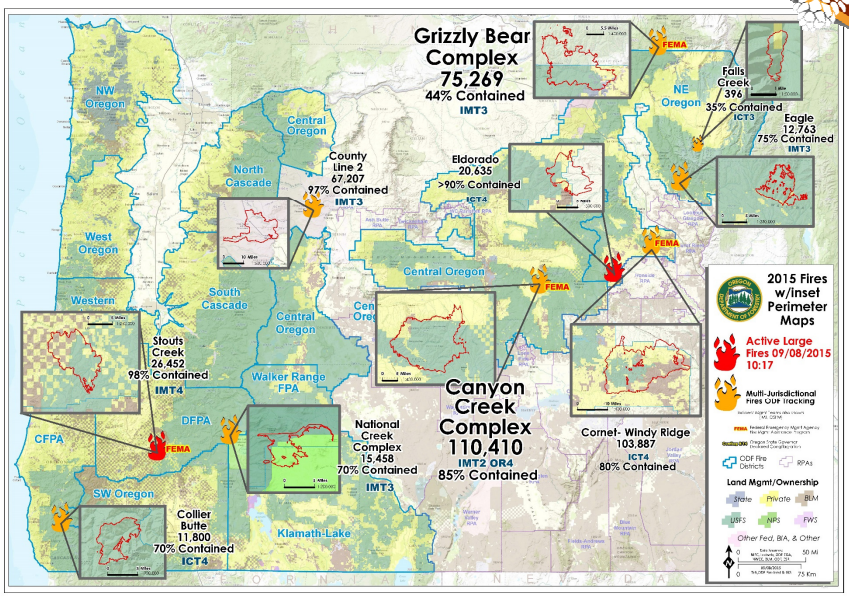

Drought Monitor – Sept 2015

U.S. Drought Monitor – Sept 1, 2015

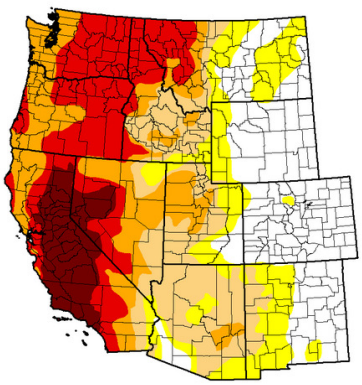

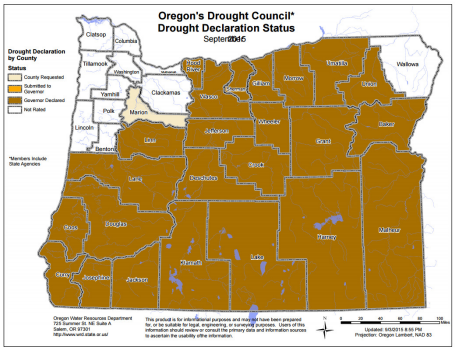

Oregon Water Resources Dept
Drought Map Sept 3, 2015

Intensity:

- D0 - Abnormally Dry
- D1 - Moderate Drought
- D2 - Severe Drought
- D3 - Extreme Drought
- D4 - Exceptional Drought

Lightning, June – August 2015

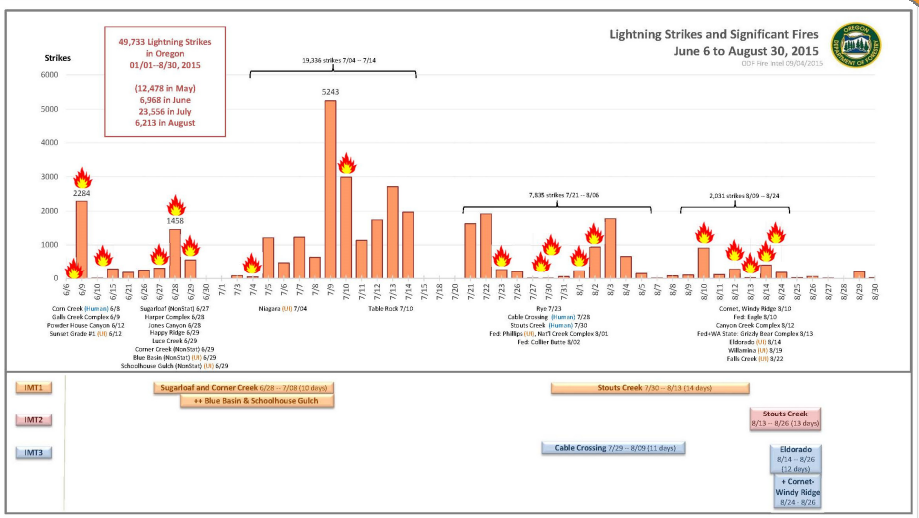

ODF – Fire Statistics Year-To-Date 9/08/2015

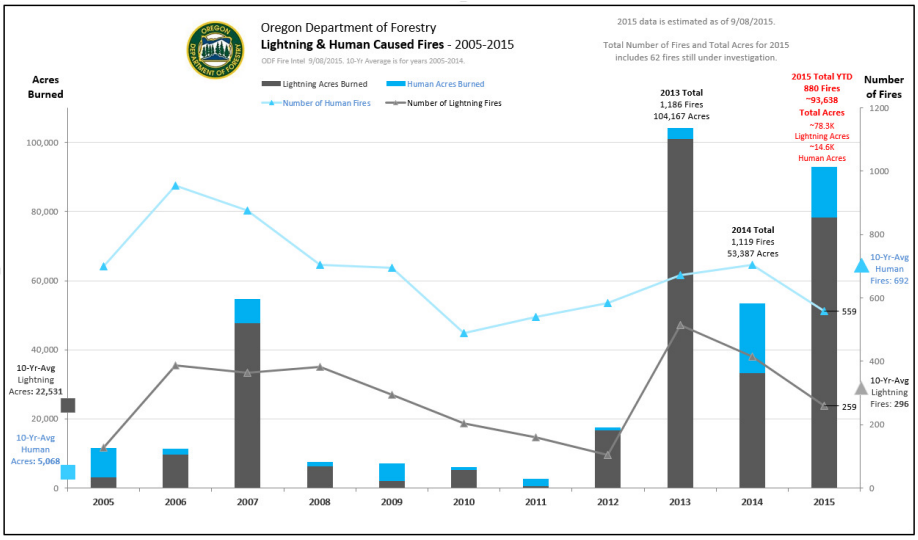

ODF Large Fire Costs

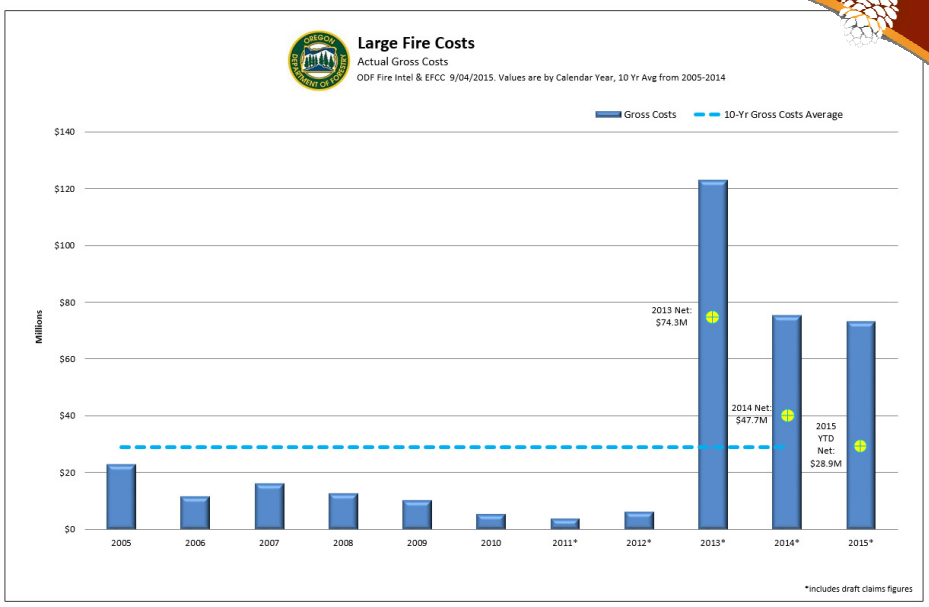

Stouts Creek Fire – DFPA
Landowner group of 15 overhead and 40 equipment:
28 miles of fire line in 5 days on the west flank

Canyon Creek Fire:
Importance of Structural Partners
Over 60 homes lost
Over 60 additional structures lost
12
CLACKAMAS
FIRE
Courtesy KOIN.com

Complete & Coordinated

"Sustaining the Wildfire Suppression Effort"

- Fire Protection Division
- State Forests Division
- Private Forests Division
- Administrative Services Division