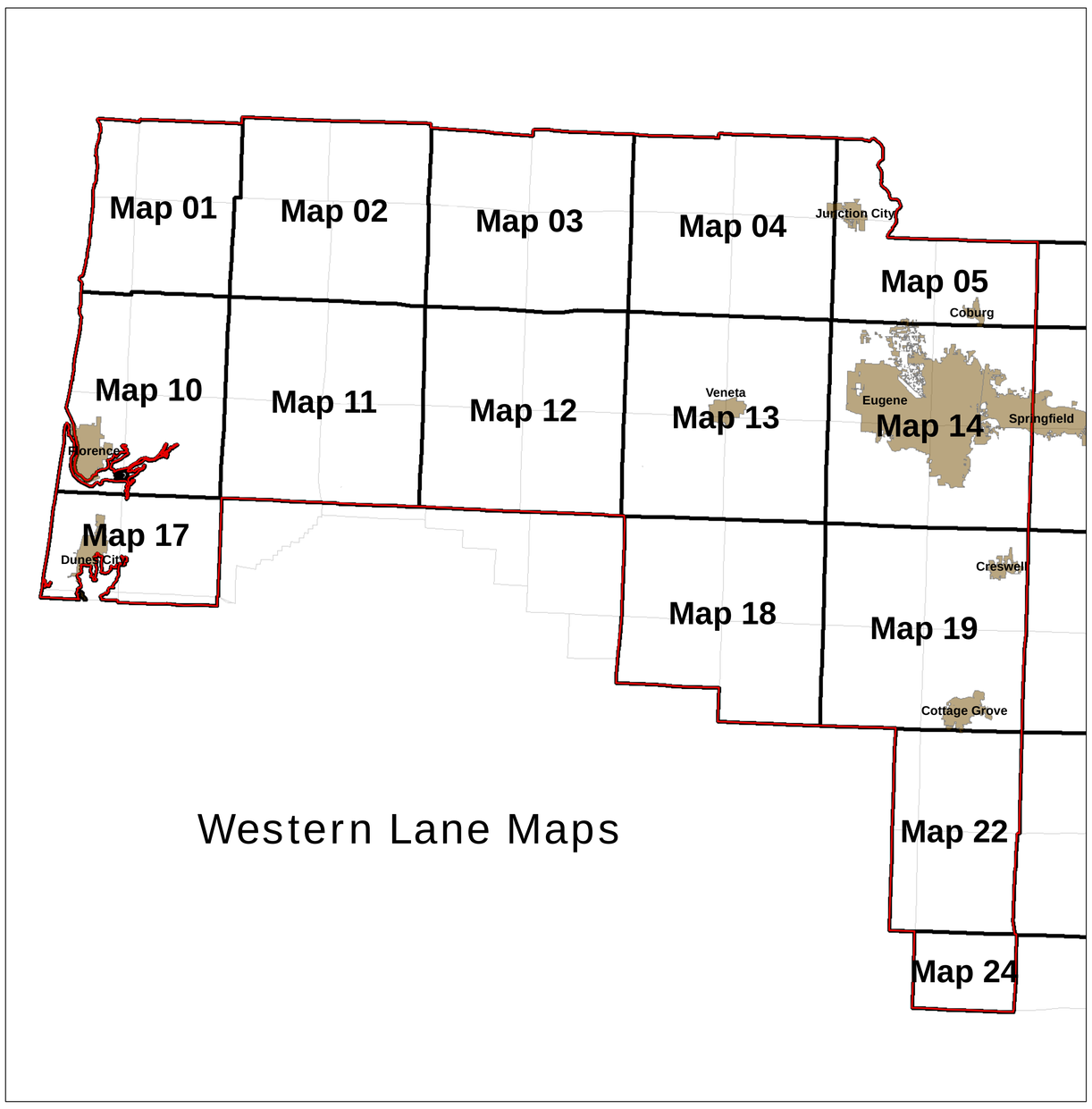

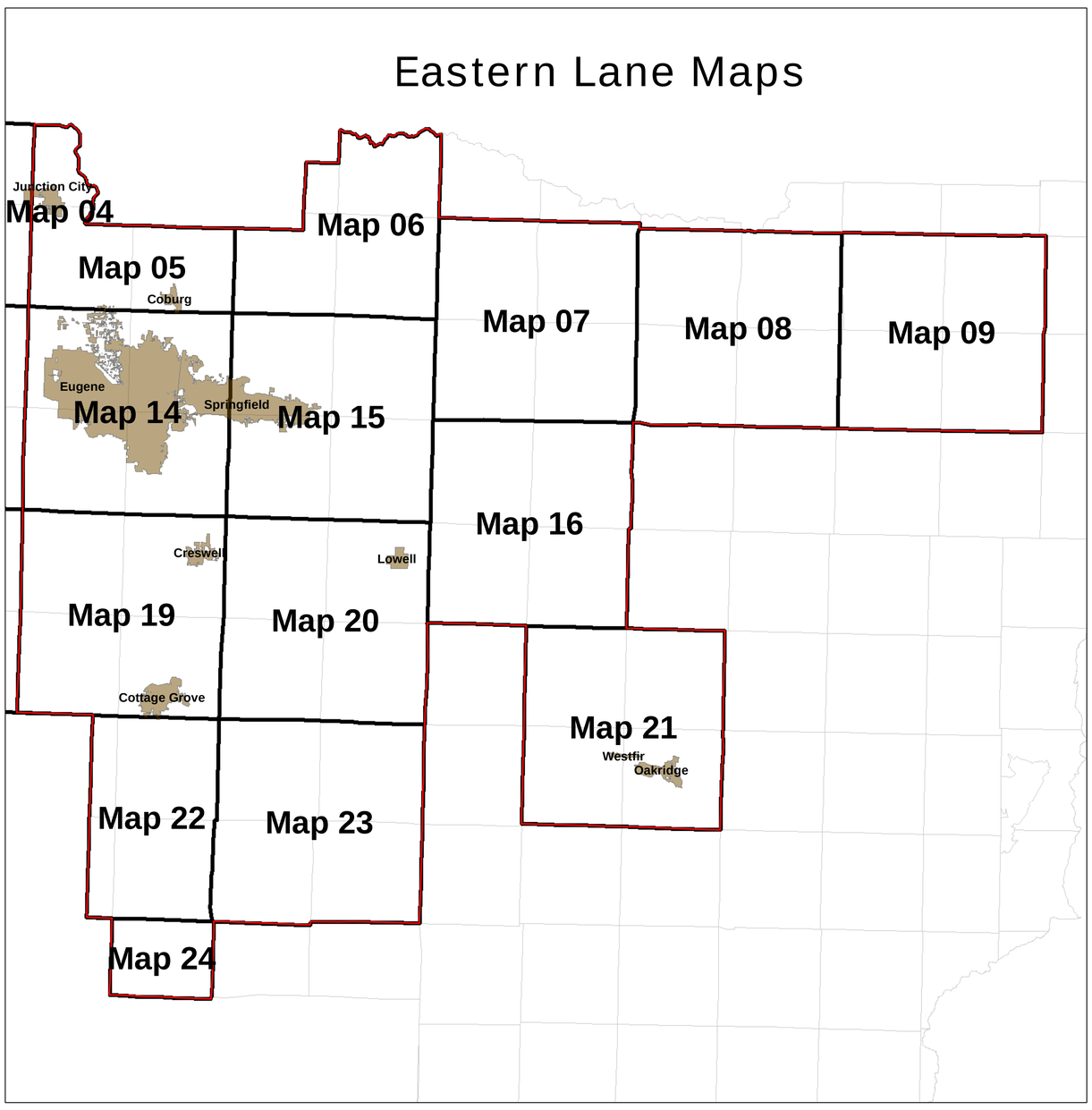

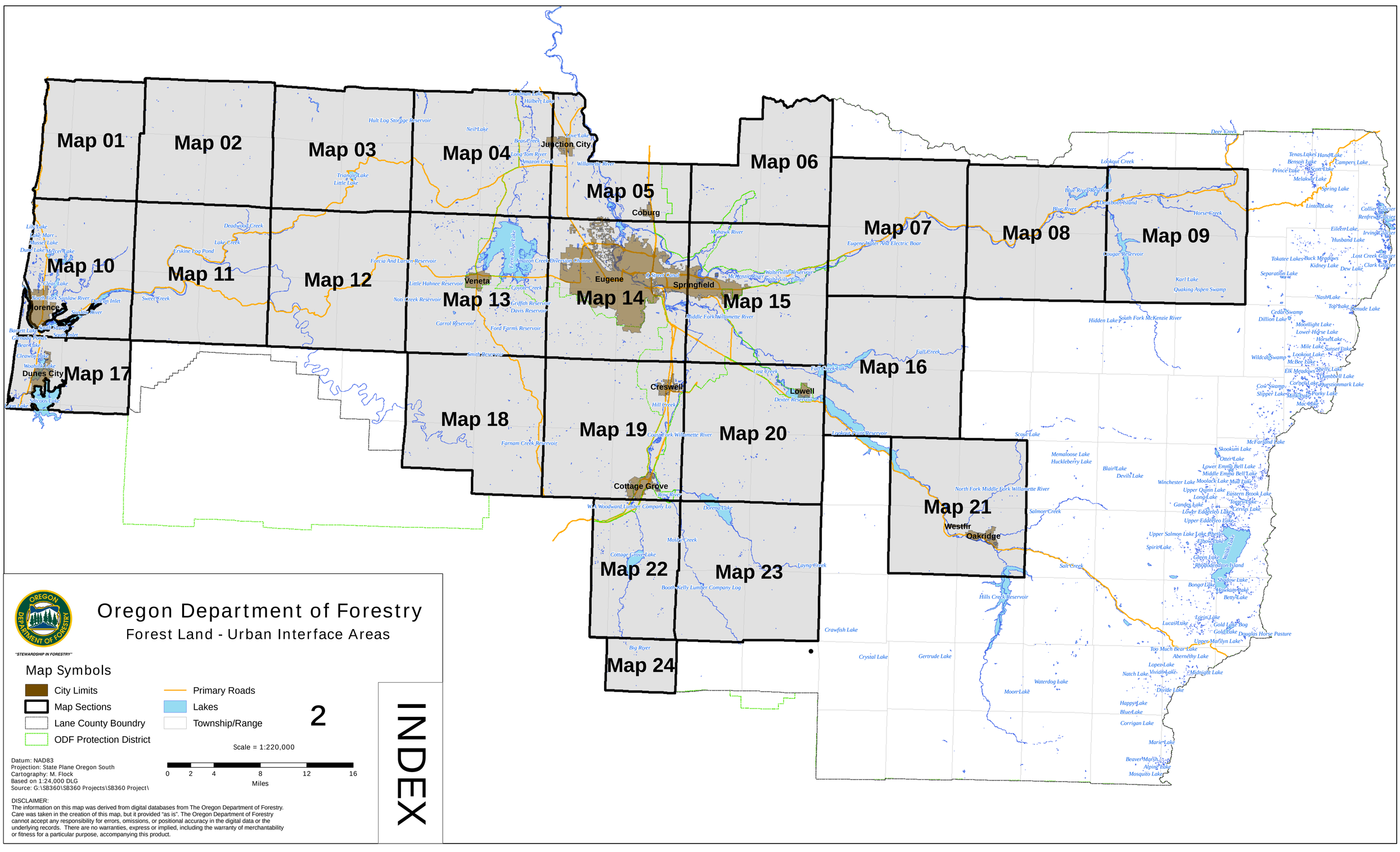

Oregon Department of Forestry

Forest Land - Urban Interface Areas

"STEWARDSHIP IN FORESTRY"

Map Symbols

- City Limits
- Map Sections
- Lane County Boundry
- ODF Protection District
- Primary Roads
- Lakes
- Township/Range

2

Scale = 1:220,000

0 2 4 8 12 16
Miles

Datum: NAD83
Projection: State Plane Oregon South
Cartography: M. Flock
Based on 1:24,000 DLG
Source: G:\SB360\SB360 Projects\SB360 Project\

DISCLAIMER:
The information on this map was derived from digital databases from The Oregon Department of Forestry. Care was taken in the creation of this map, but it provided "as is". The Oregon Department of Forestry cannot accept any responsibility for errors, omissions, or positional accuracy in the digital data or the underlying records. There are no warranties, express or implied, including the warranty of merchantability or fitness for a particular purpose, accompanying this product.

INDEX