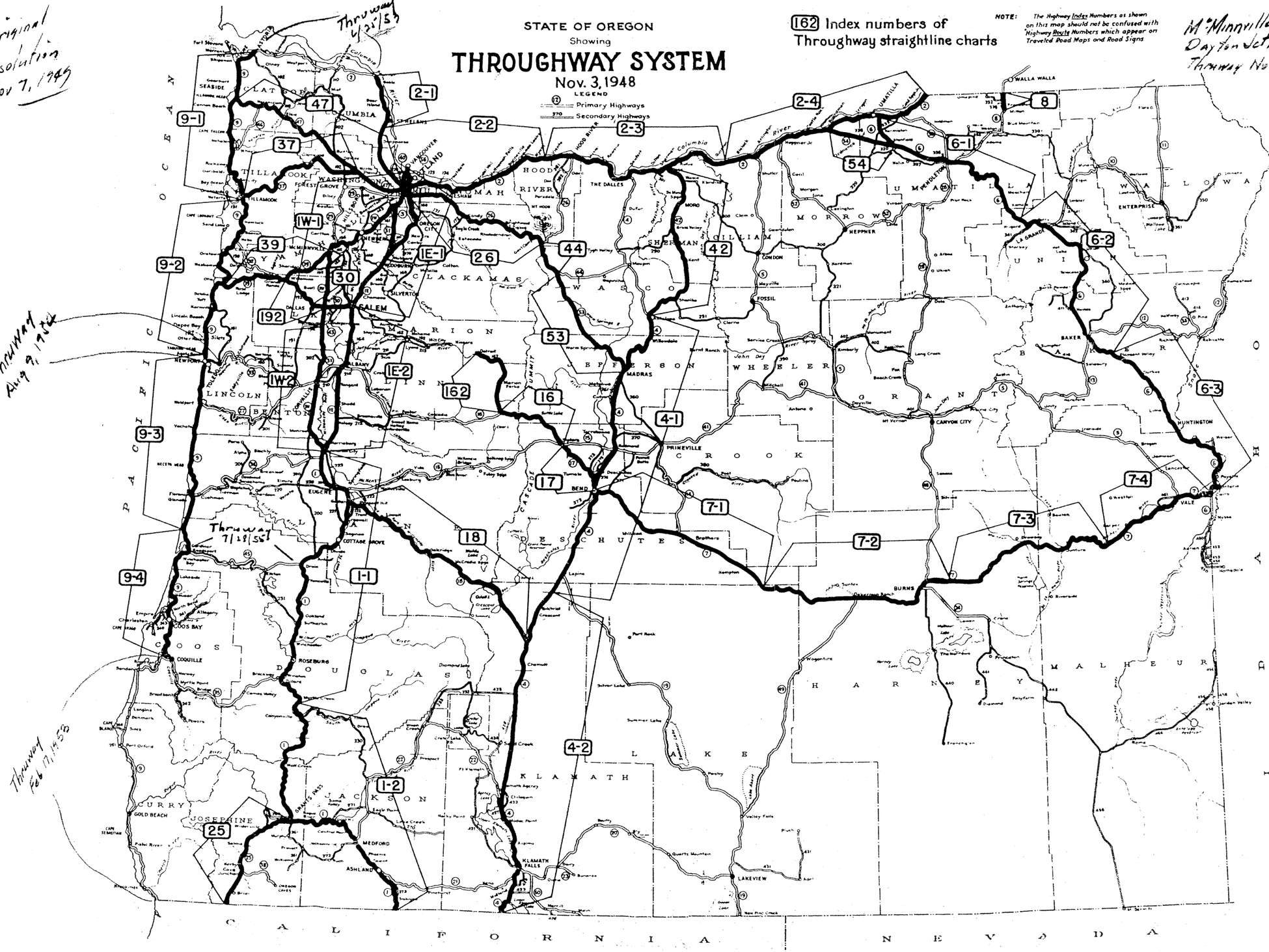

INDEX

No. 1 Pacific Highway
No. 1E Pacific Highway East
No. 1W Pacific Highway West
No. 2 Columbia Highway
No. 4 The Dalles - California Hwy
No. 6 Old Oregon Trail Highway
No. 7 Central Oregon Highway
No. 8 Oregon - Washington Hwy
No. 9 Oregon Coast Highway
No. 16 Santiam Highway
No. 17 McKenzie - Bend Highway
No. 18 Willamette Highway
No. 25 Redwood Highway
No. 26 Mt. Hood Highway
No. 30 Willamina - Salem Highway
No. 37 Wilson River Highway
No. 39 Salmon River Highway
No. 42 Sherman Highway
No. 44 Wapinita Highway
No. 47 Sunset Highway
No. 51 West Portland - Hubbard Hwy
No. 53 Warm Springs Highway
No. 54 Boardman - Stanfield Highway
No. 162 North Santiam Highway
No. 192 Dallas - Coast Highway

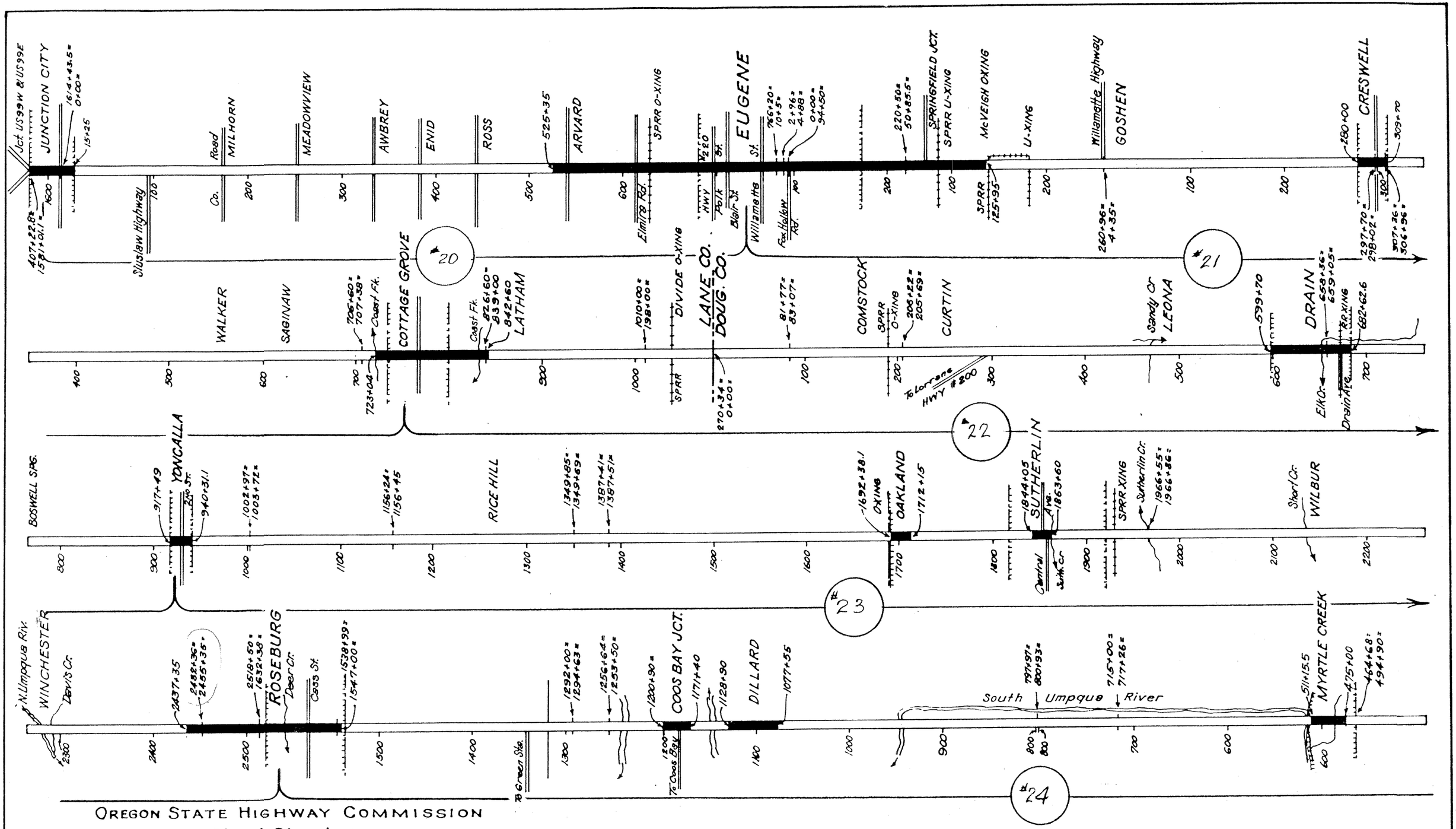

OREGON STATE HIGHWAY COMMISSION

Chart Showing

THROUGHWAY DESIGNATION ON PACIFIC HIGHWAY

Nov. 3, 1948

Throughway Portion

Excepted Portion

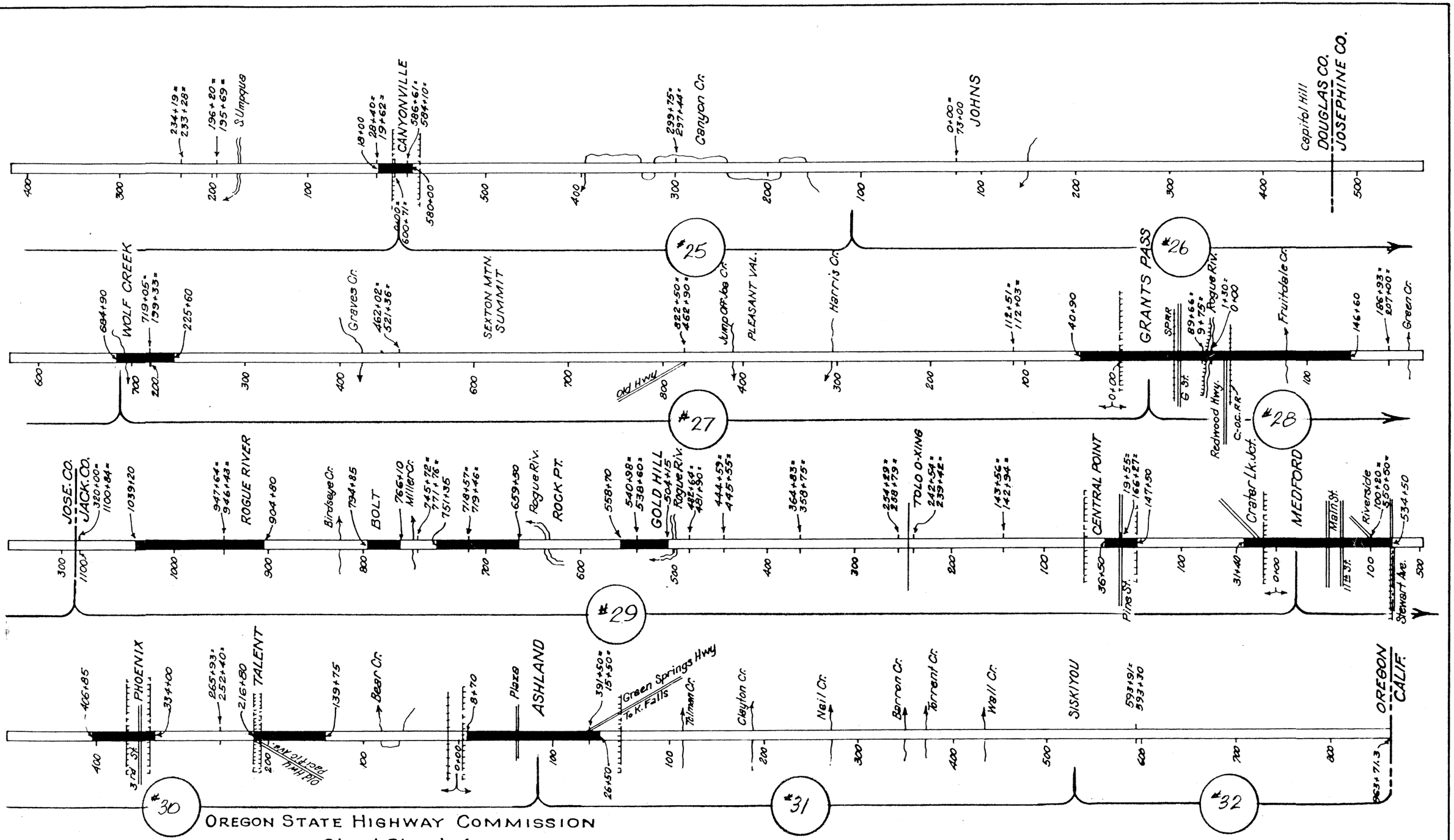

OREGON STATE HIGHWAY COMMISSION

Chart Showing

THROUGHWAY DESIGNATION ON PACIFIC HIGHWAY

Nov. 3, 1948

Throughway Portion

Excepted Portion

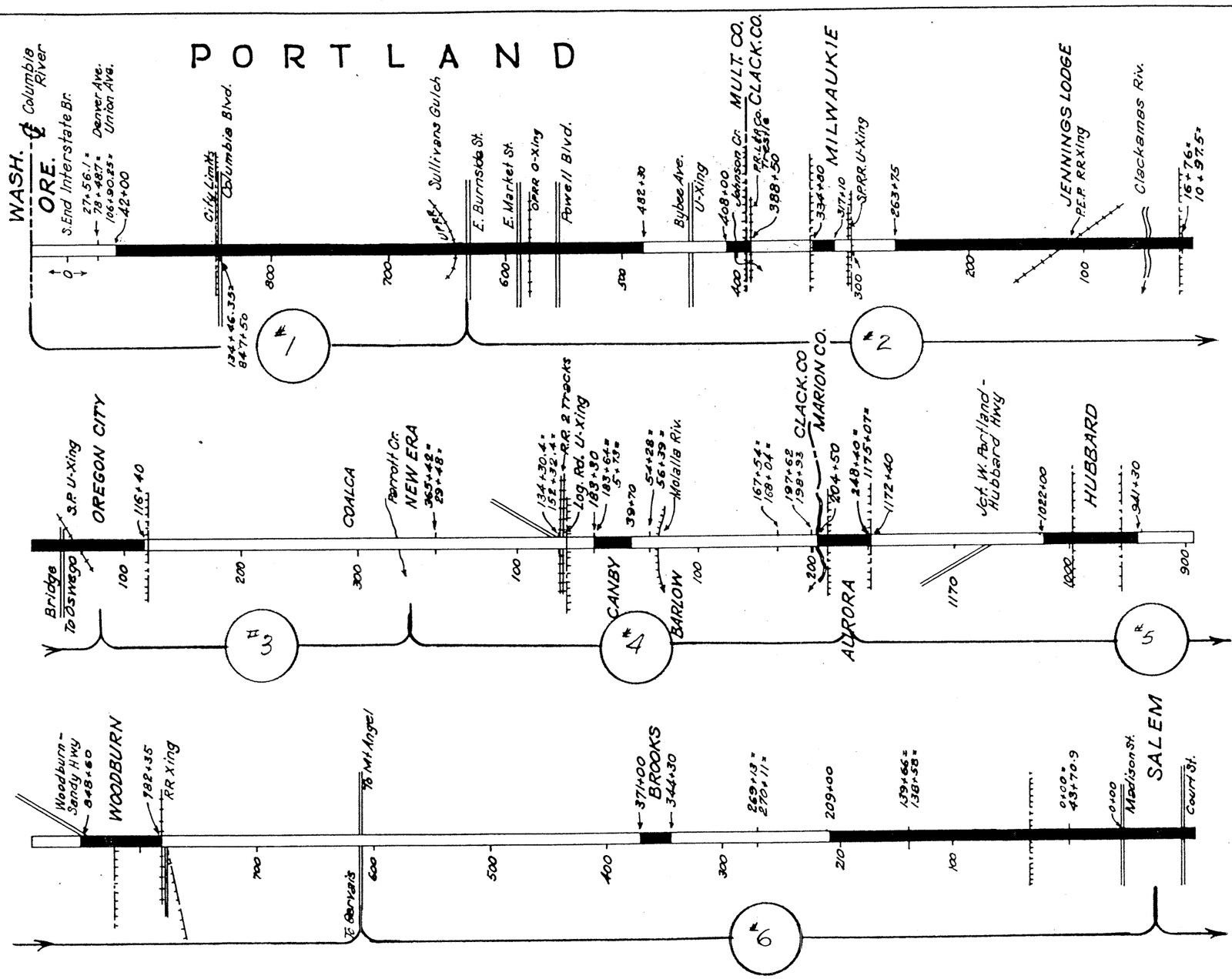

OREGON STATE HIGHWAY COMMISSION

Chart Showing

THROUGHWAY DESIGNATION ON PACIFIC HIGHWAY EAST

Nov. 3, 1948

Throughway Portion

Excepted Portion

1E-1

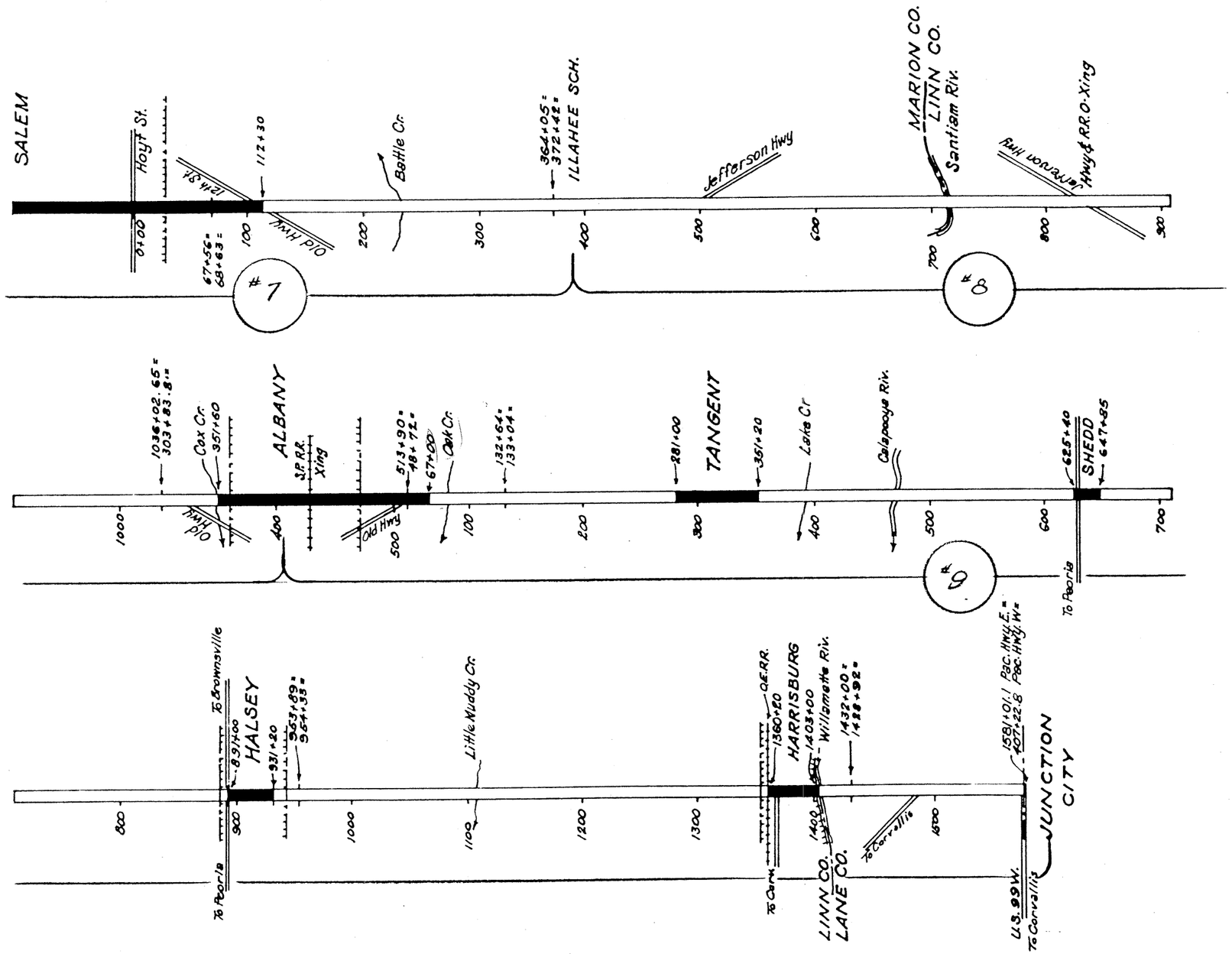

OREGON STATE HIGHWAY COMMISSION

Chart Showing

THROUGHWAY DESIGNATION ON PACIFIC HIGHWAY EAST

Nov. 3, 1948

Throughway Portion

Excepted Portion

IE-2

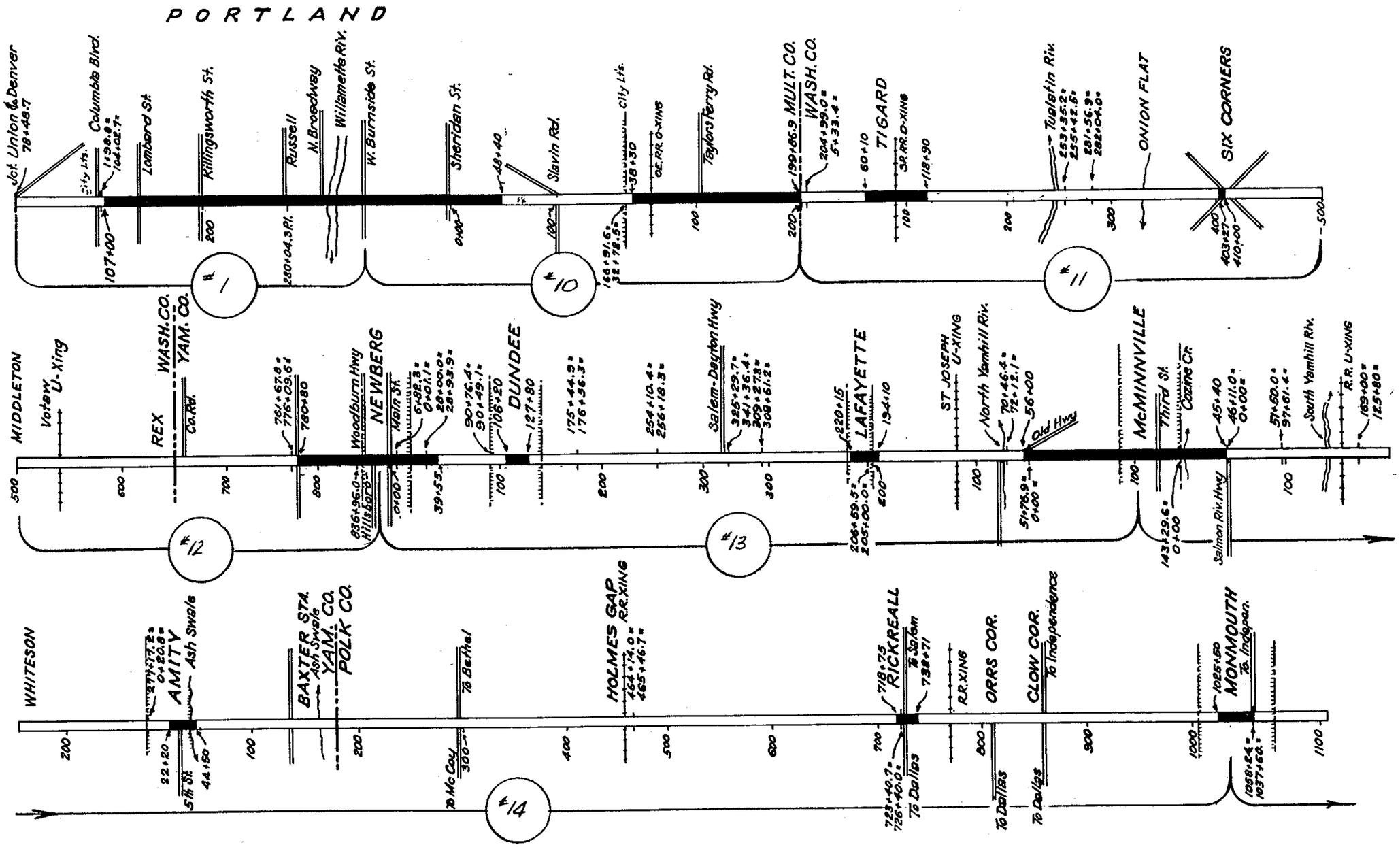

OREGON STATE HIGHWAY COMMISSION

Chart Showing

THROUGHWAY DESIGNATION ON PACIFIC HIGHWAY WEST

Nov. 3, 1948

Throughway Portion

Excepted Portion

IW-1

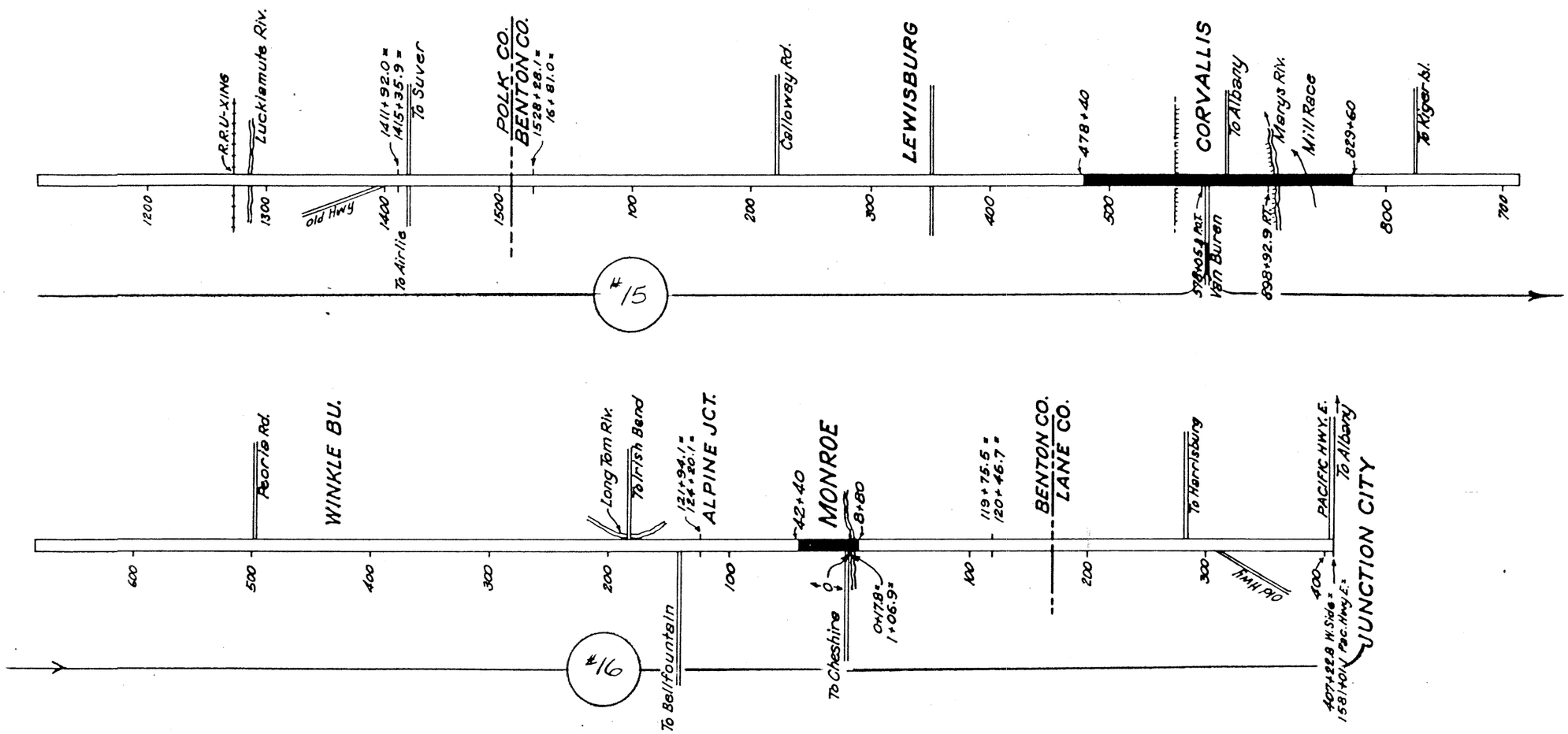

OREGON STATE HIGHWAY COMMISSION

Chart Showing

THROUGHWAY DESIGNATION ON PACIFIC HIGHWAY WEST

Nov. 3, 1948

Throughway Portion

Excepted Portion

1W-2

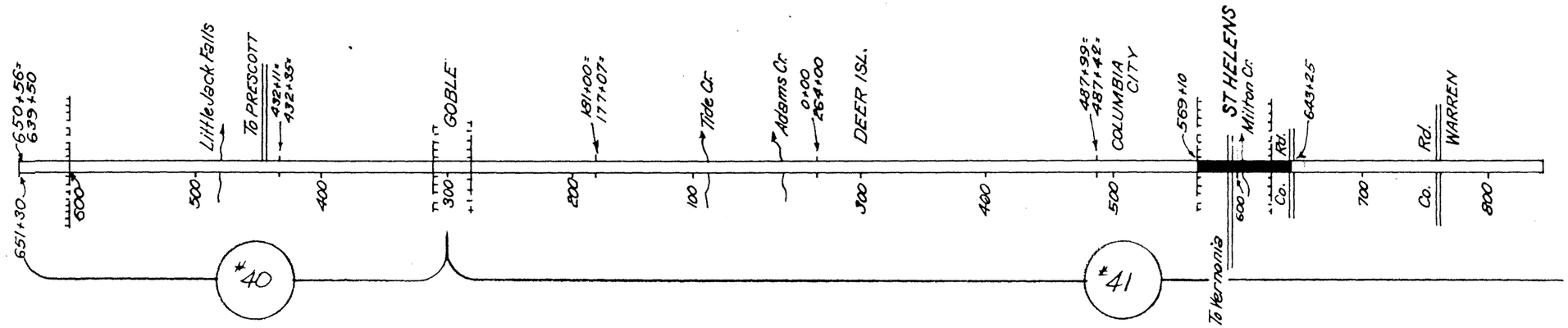

OREGON STATE HIGHWAY COMMISSION

Chart Showing

THROUGHWAY DESIGNATION ON COLUMBIA RIVER HIGHWAY

Nov. 3, 1948

Throughway Portion

Excepted Portion

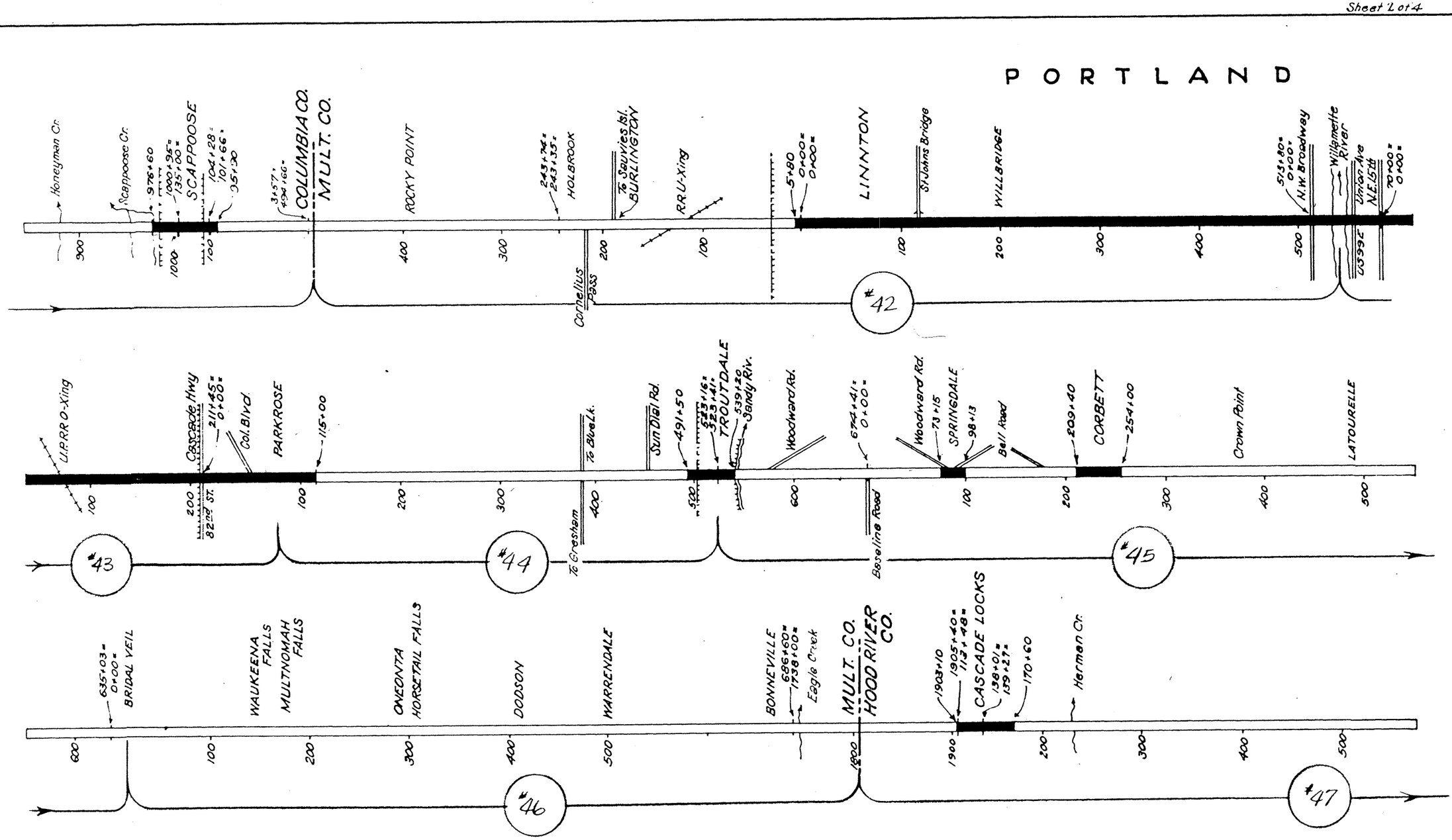

OREGON STATE HIGHWAY COMMISSION

Chart Showing

THROUGHWAY DESIGNATION ON COLUMBIA RIVER HIGHWAY

Nov. 3, 1948

Throughway Portion

Excepted Portion

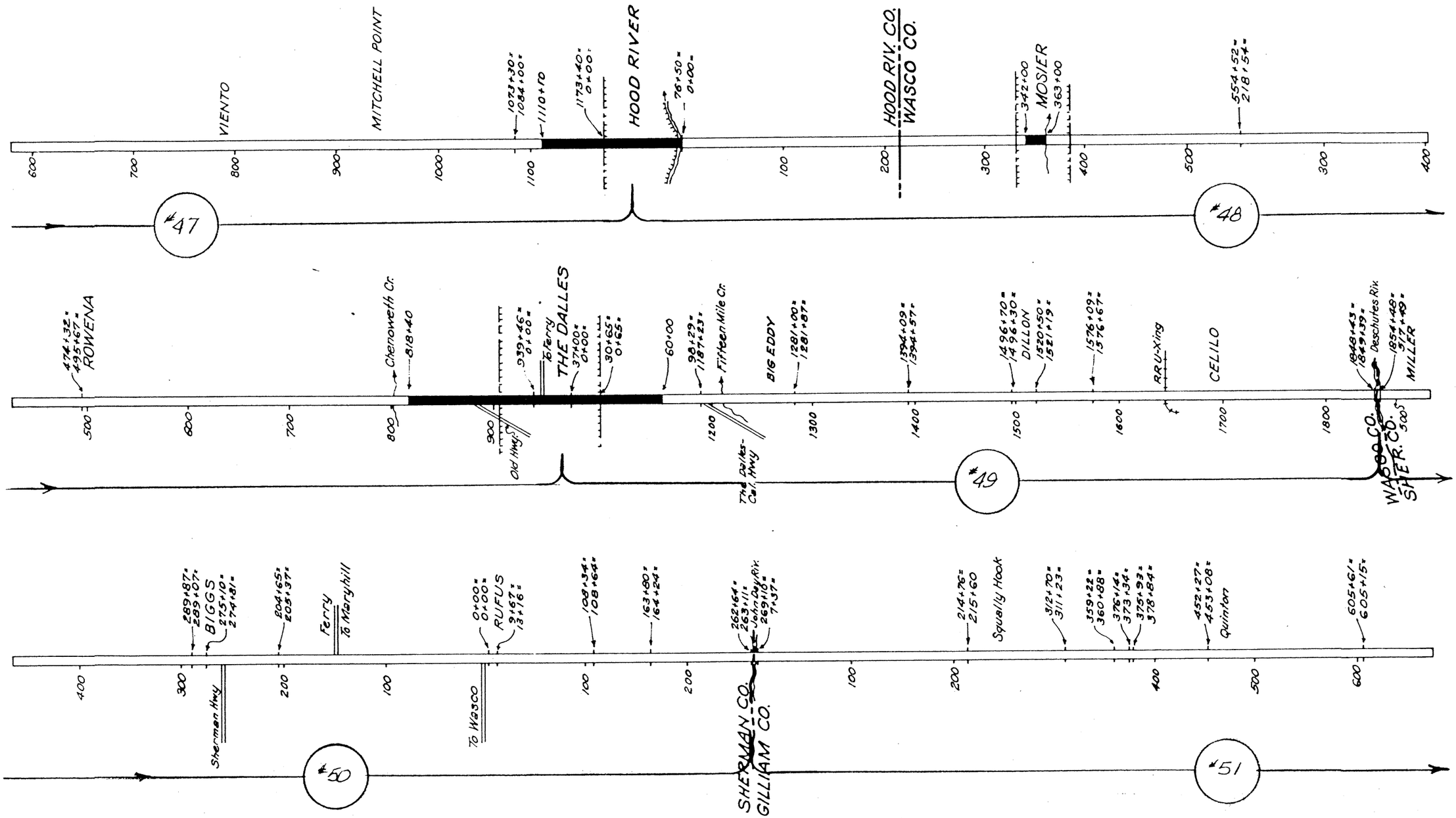

OREGON STATE HIGHWAY COMMISSION

Chart Showing

THROUGHWAY DESIGNATION ON COLUMBIA RIVER HIGHWAY

Nov. 3, 1948

Throughway Portion

Excepted Portion

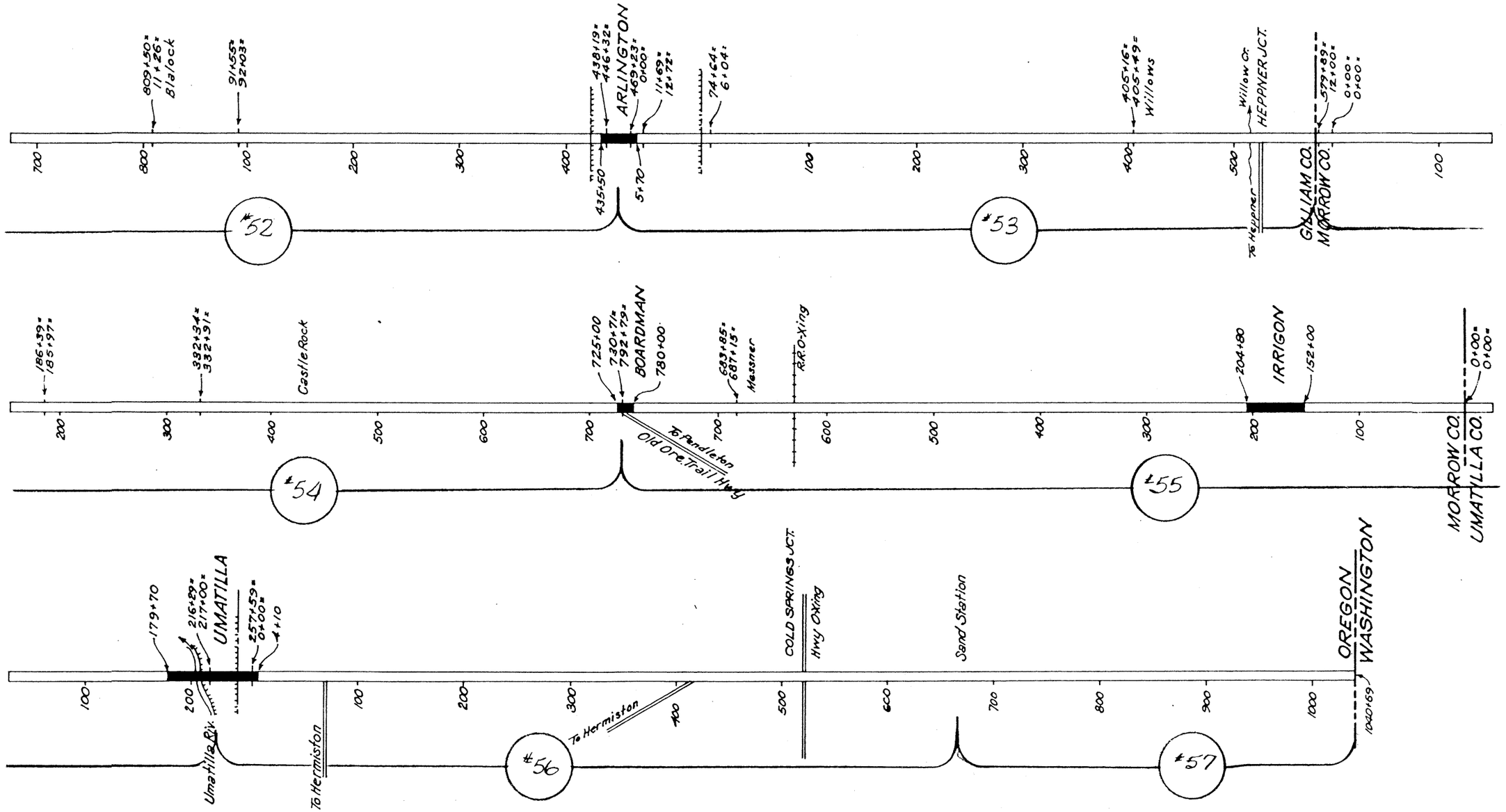

OREGON STATE HIGHWAY COMMISSION

Chart Showing

THROUGHWAY DESIGNATION ON COLUMBIA RIVER HIGHWAY

Nov. 3, 1948

Throughway Portion

Excepted Portion

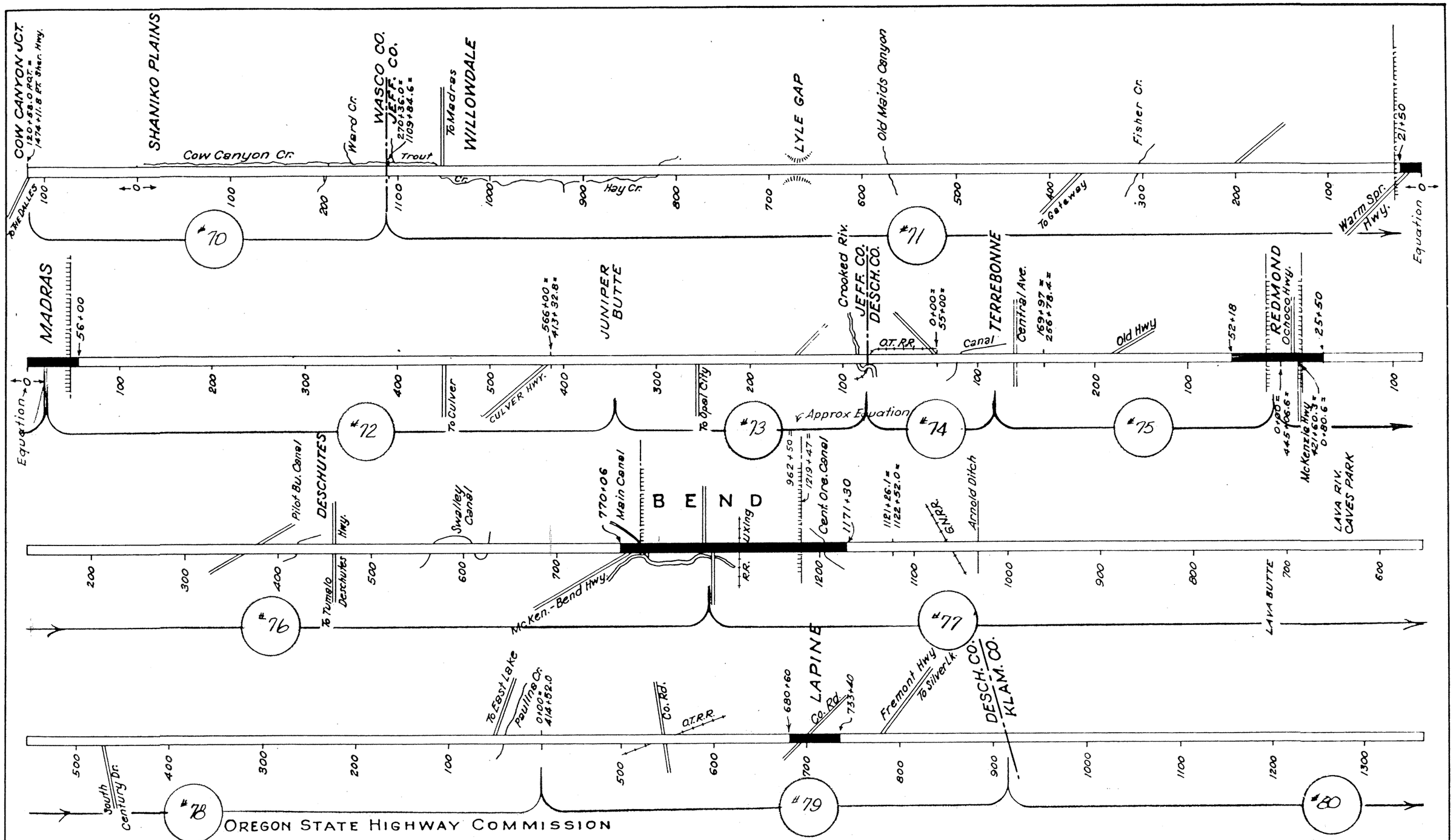

OREGON STATE HIGHWAY COMMISSION

Chart Showing

THROUGHWAY DESIGNATION ON THE DALLES-CALIFORNIA HIGHWAY

Nov. 3, 1948

Throughway Portion

Excepted Portion

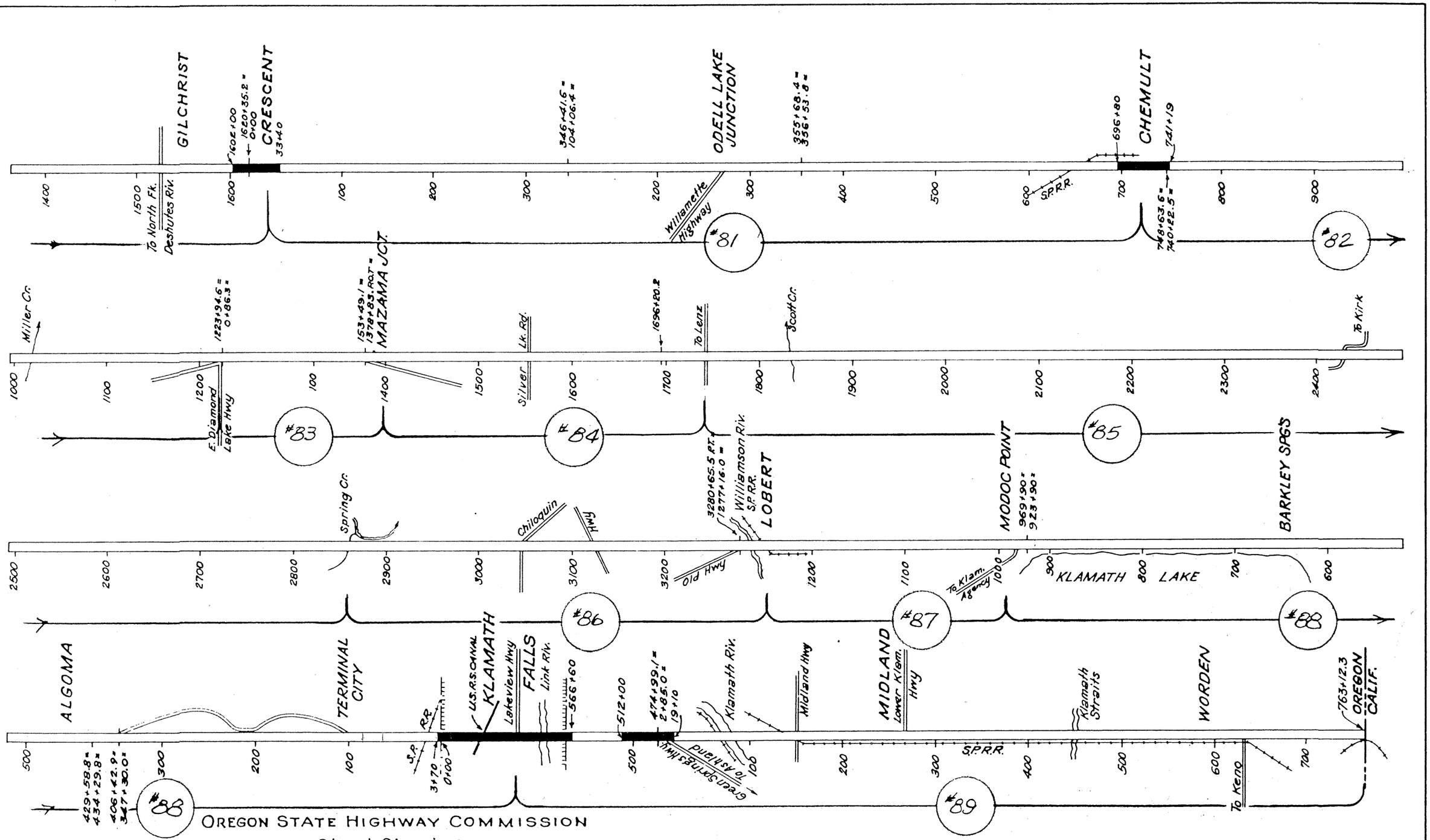

OREGON STATE HIGHWAY COMMISSION

Chart Showing

THROUGHWAY DESIGNATION ON THE DALLES-CALIFORNIA HIGHWAY

Nov. 3, 1948

Throughway Portion

Excepted Portion

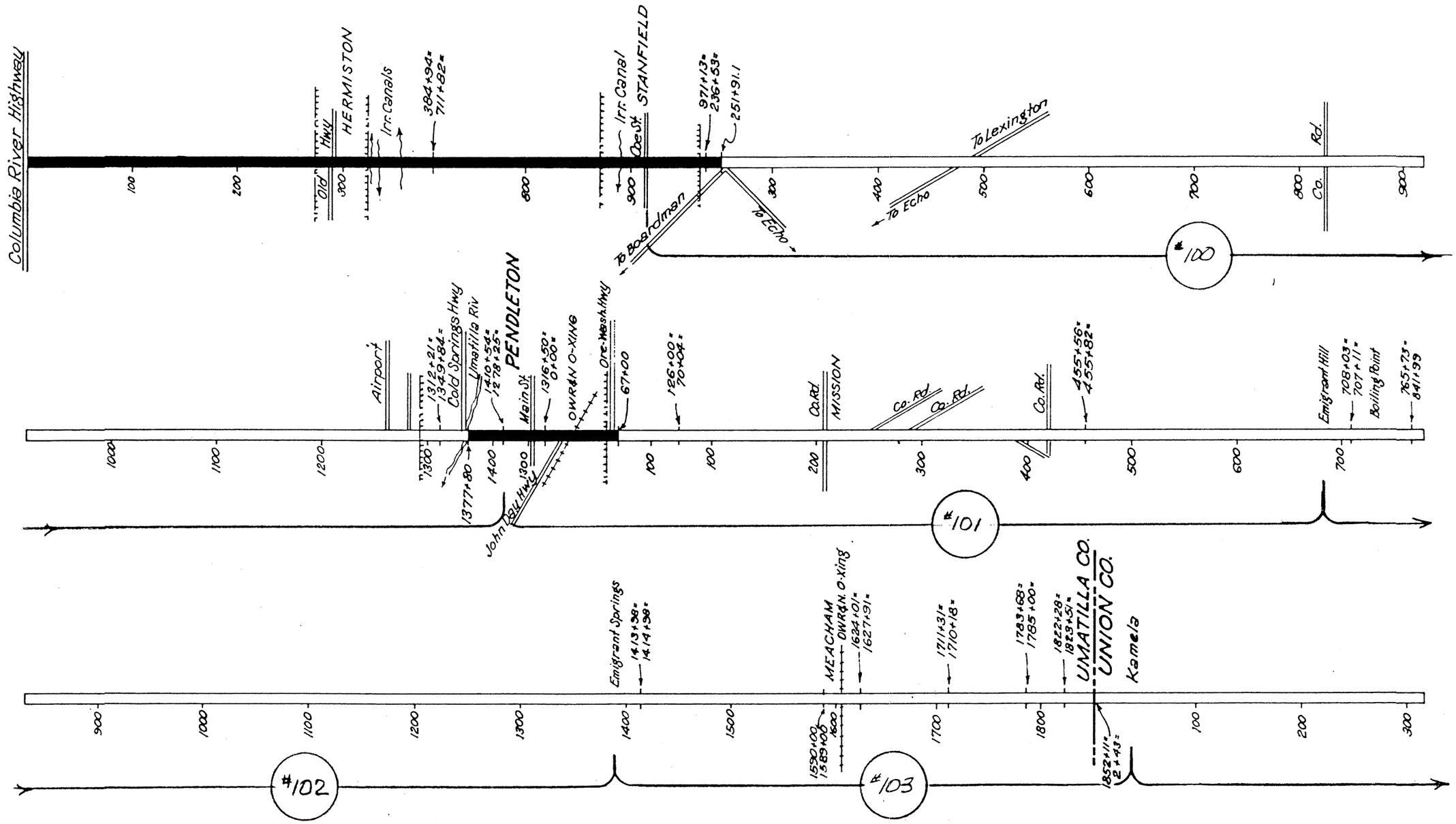

OREGON STATE HIGHWAY COMMISSION

Chart Showing

THROUGHWAY DESIGNATION ON OLD OREGON TRAIL

Nov. 3, 1948

Throughway Portion

Excepted Portion

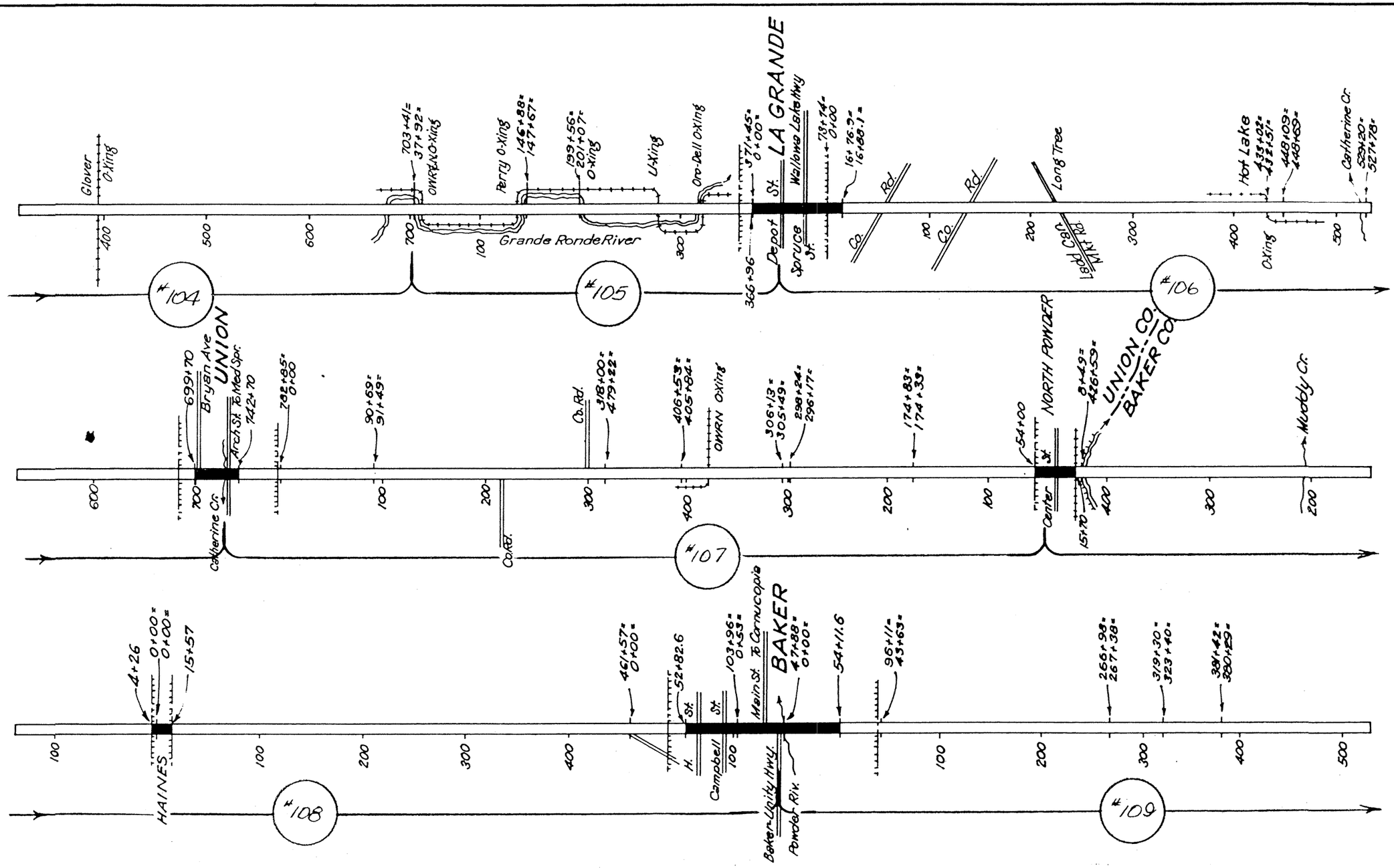

OREGON STATE HIGHWAY COMMISSION

Chart Showing

THROUGHWAY DESIGNATION ON OLD OREGON TRAIL

Nov. 3, 1948

Throughway Portion

Excepted Portion

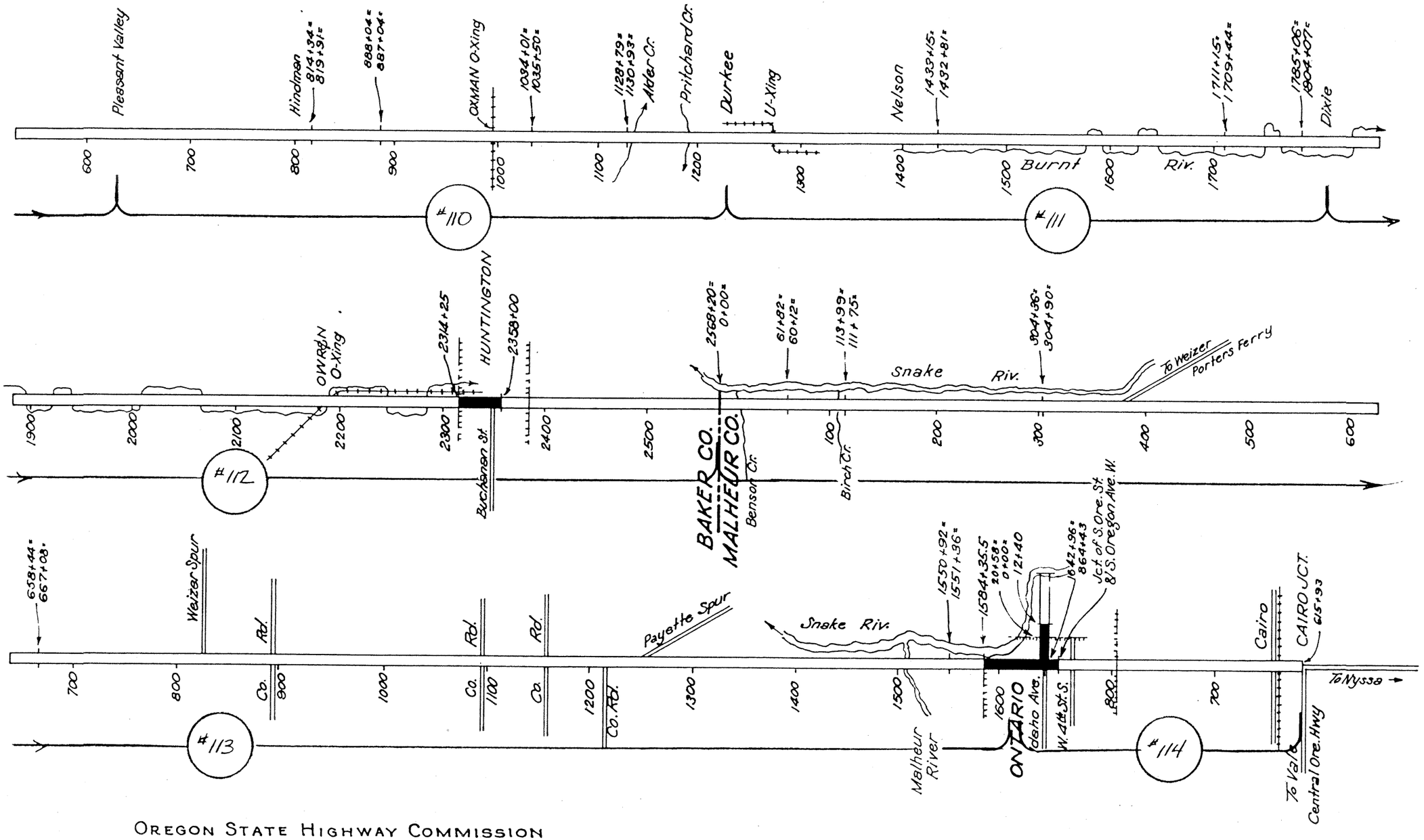

OREGON STATE HIGHWAY COMMISSION

Chart Showing

THROUGHWAY DESIGNATION ON OLD OREGON TRAIL

Nov. 3, 1948

Throughway Portion

Excepted Portion

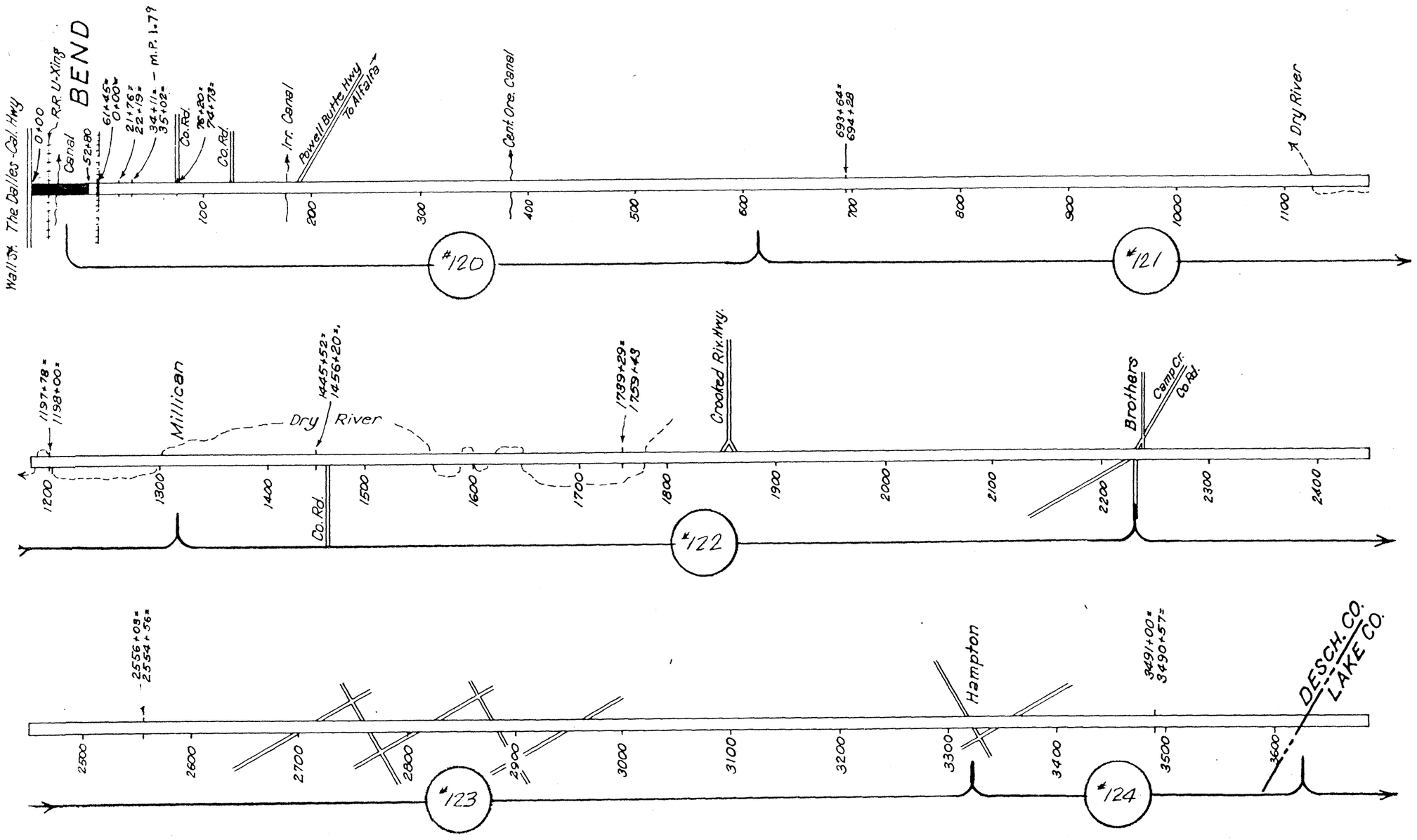

OREGON STATE HIGHWAY COMMISSION

Chart Showing

THROUGHWAY DESIGNATION ON CENTRAL OREGON HIGHWAY

Nov. 3, 1948

Throughway Portion

Excepted Portion

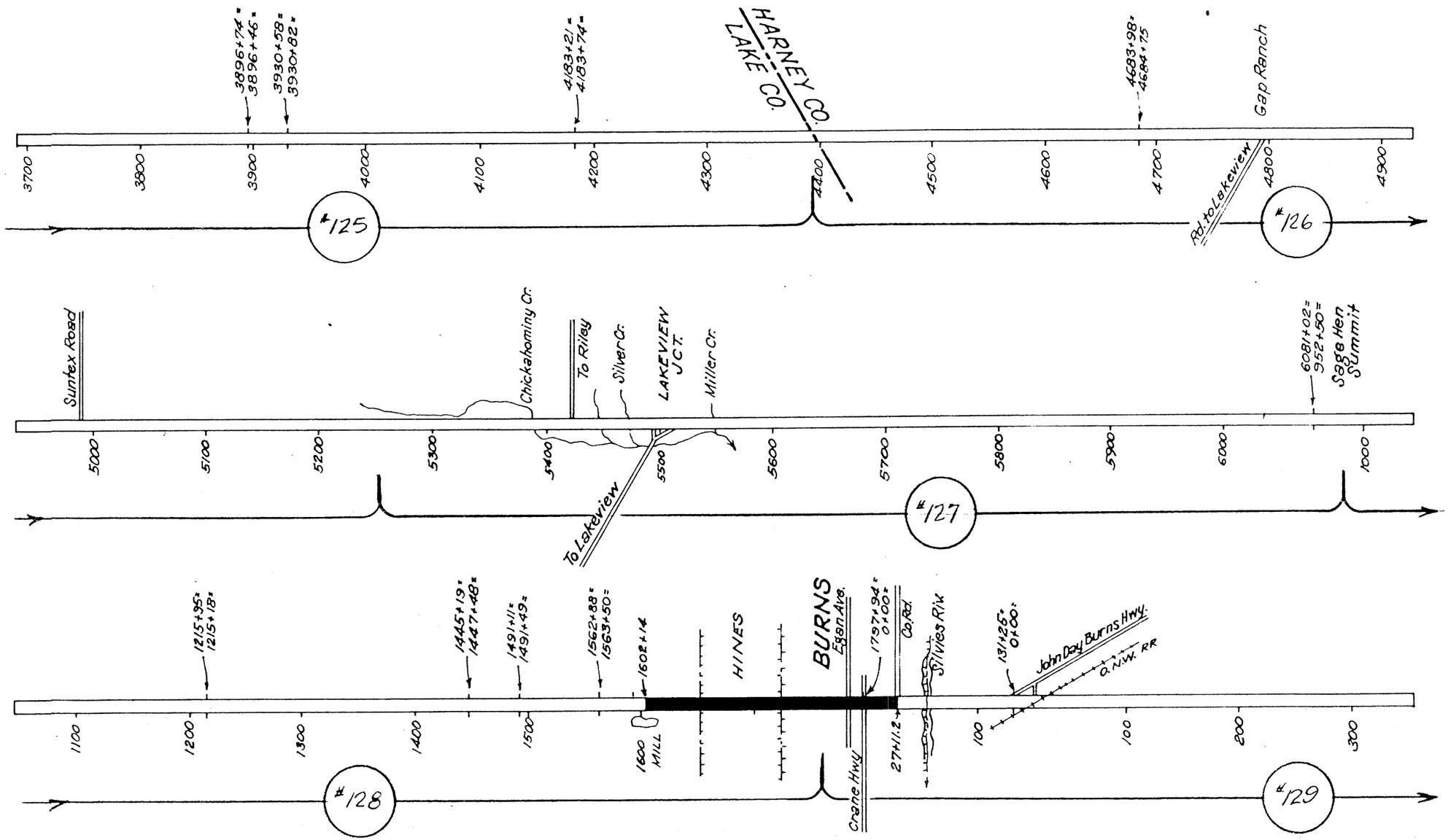

OREGON STATE HIGHWAY COMMISSION

Chart Showing

THROUGHWAY DESIGNATION ON CENTRAL OREGON HIGHWAY

Nov. 3, 1948

Throughway Portion

Excepted Portion

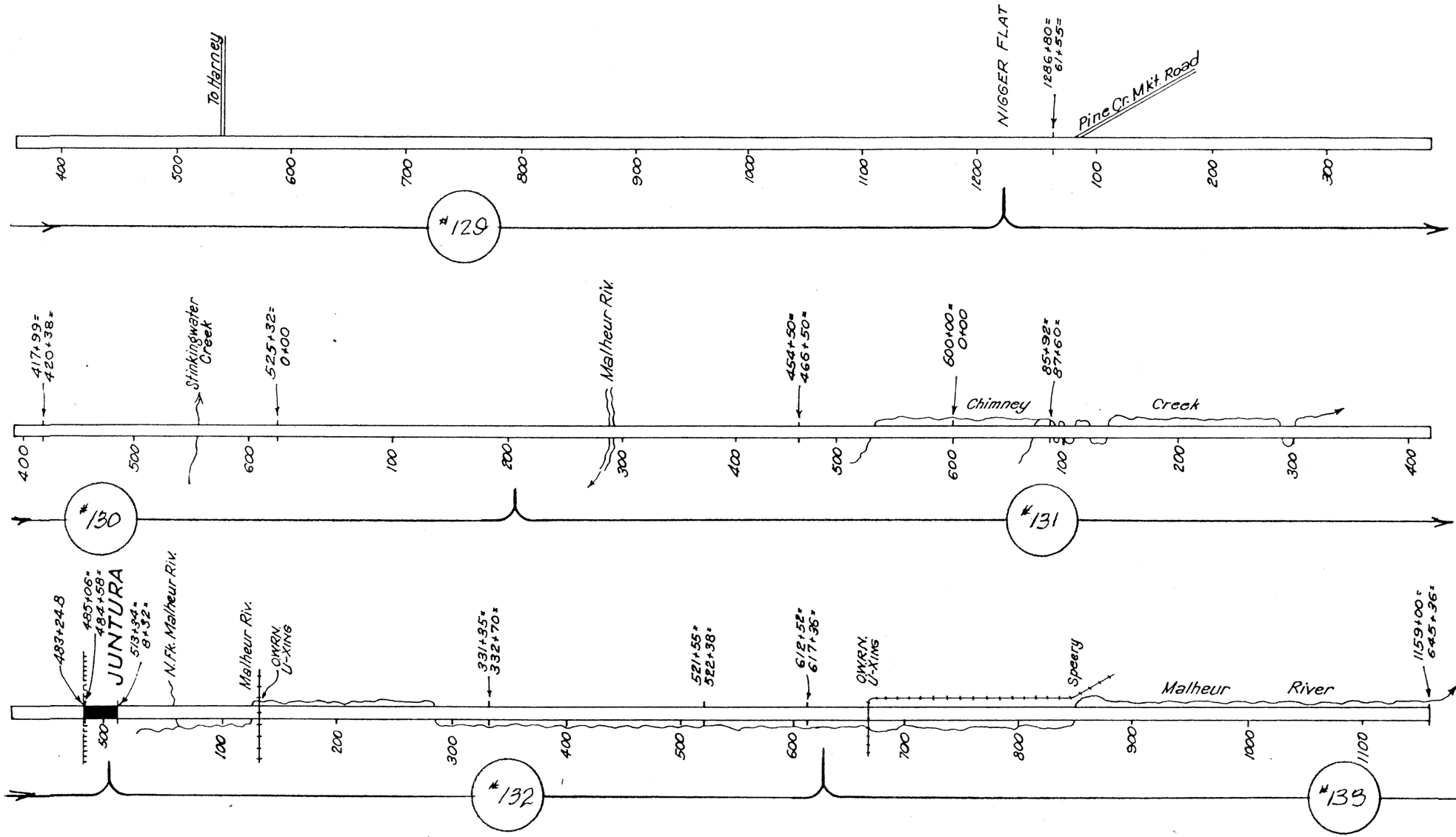

OREGON STATE HIGHWAY COMMISSION

Chart Showing

THROUGHWAY DESIGNATION ON CENTRAL OREGON HIGHWAY

Nov. 3, 1948

Throughway Portion

Excepted Portion

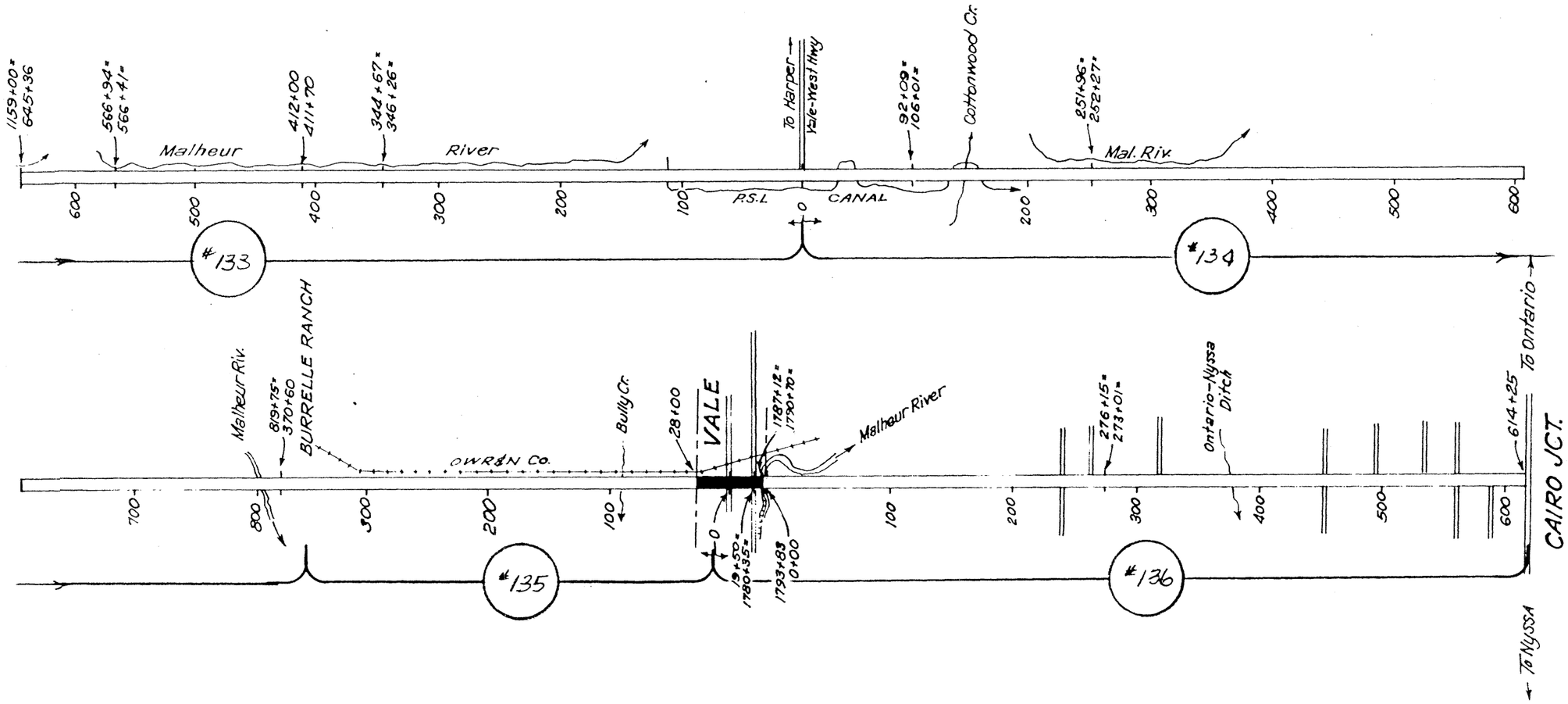

OREGON STATE HIGHWAY COMMISSION

Chart Showing

THROUGHWAY DESIGNATION ON CENTRAL OREGON HIGHWAY

Nov. 3, 1948

Throughway Portion

Excepted Portion

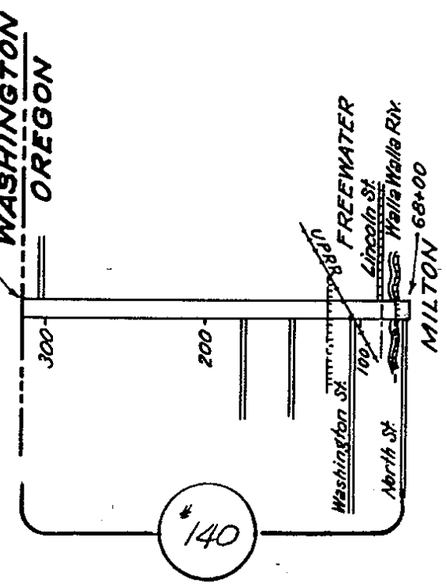

OREGON STATE HIGHWAY COMMISSION

Chart Showing

THROUGHWAY DESIGNATION ON OREGON-WASHINGTON HIGHWAY

Nov. 3, 1948

No Exceptions

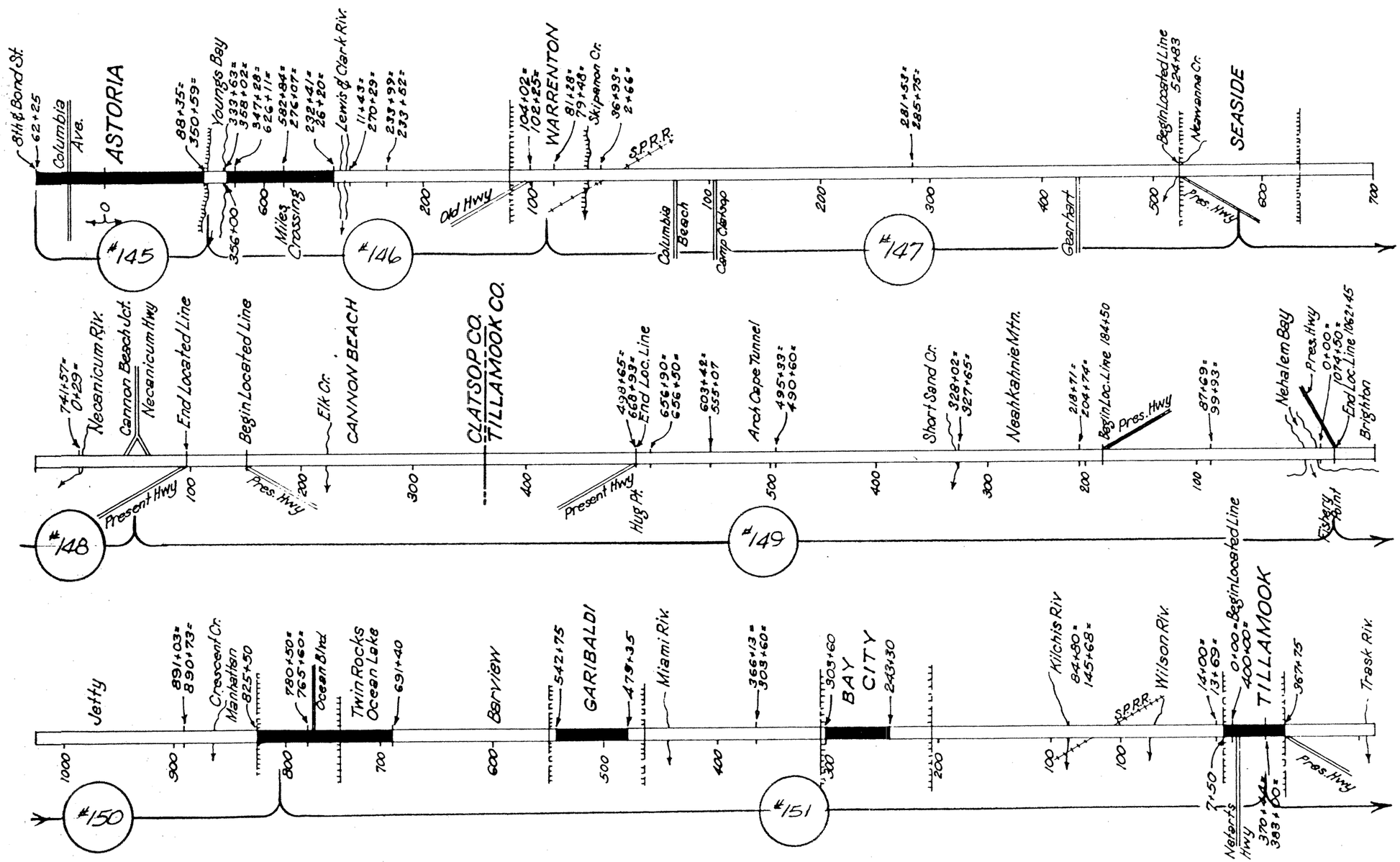

OREGON STATE HIGHWAY COMMISSION

Chart Showing

THROUGHWAY DESIGNATION ON OREGON COAST HIGHWAY

NOV. 3, 1948

Throughway Portion

Excepted Portion

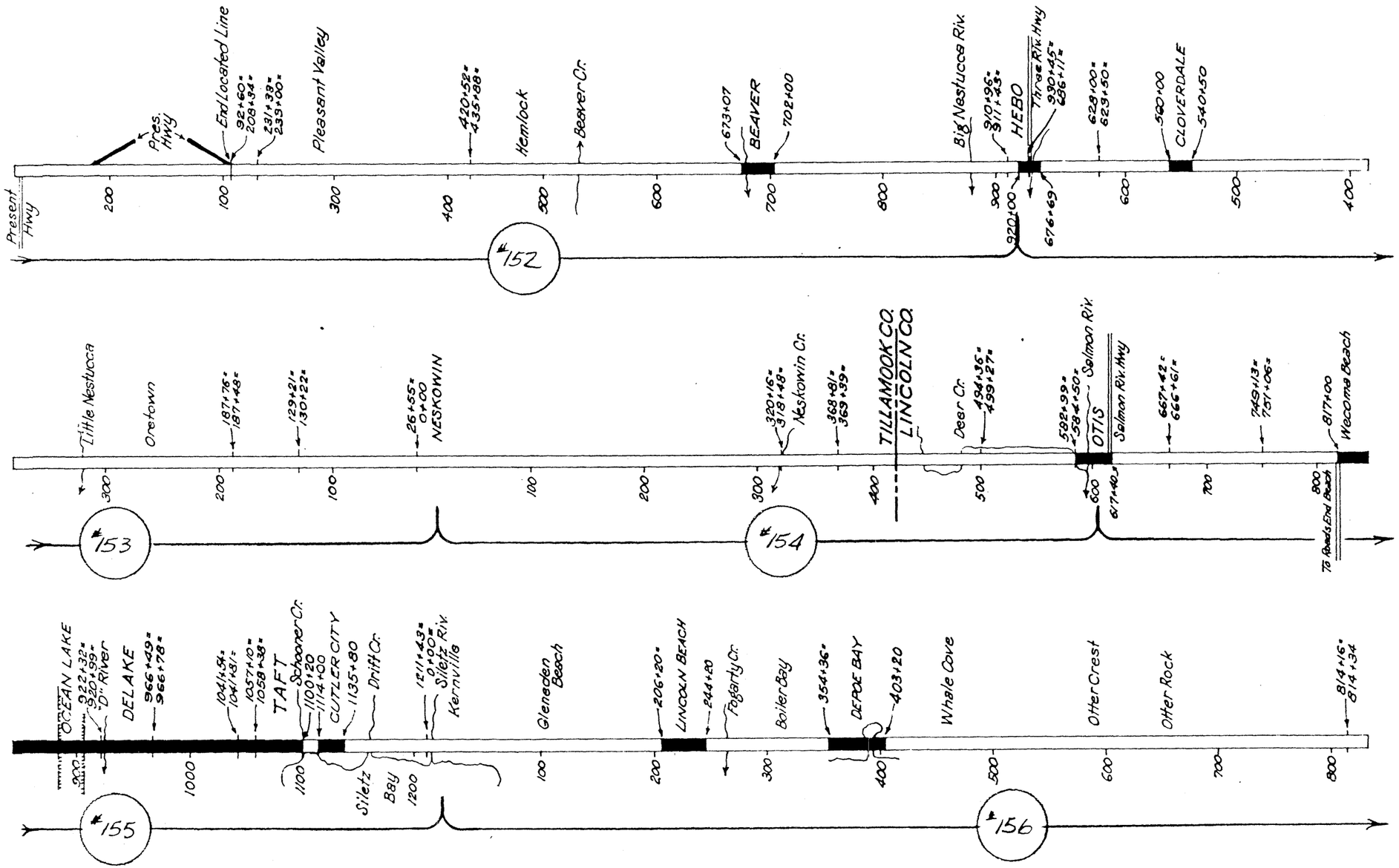

OREGON STATE HIGHWAY COMMISSION

Chart Showing

THROUGHWAY DESIGNATION ON OREGON COAST HIGHWAY

NOV. 3, 1948

Throughway Portion

Excepted Portion

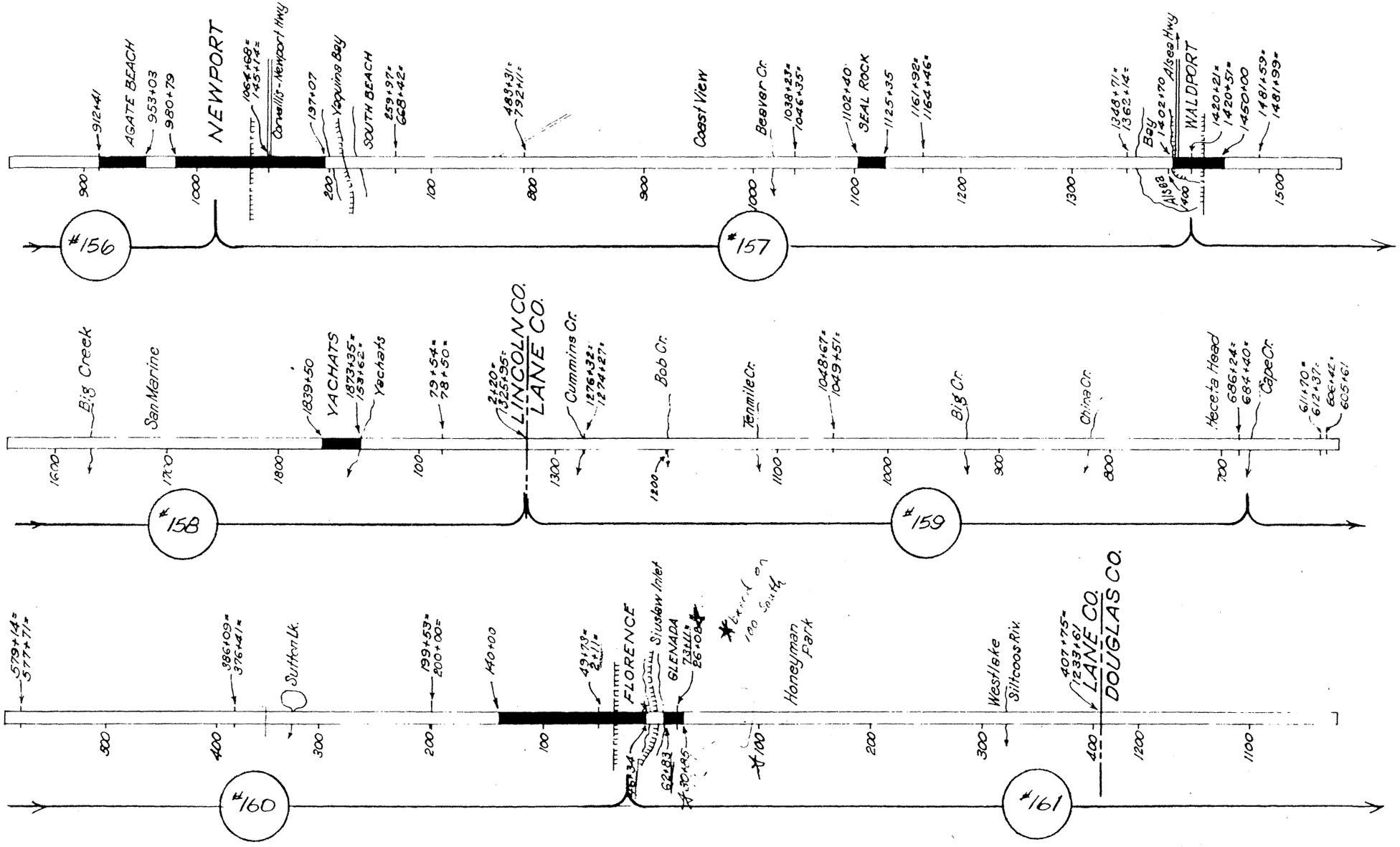

OREGON STATE HIGHWAY COMMISSION

Chart Showing

THROUGHWAY DESIGNATION ON OREGON COAST HIGHWAY

Nov. 3, 1948

Throughway Portion

Excepted Portion

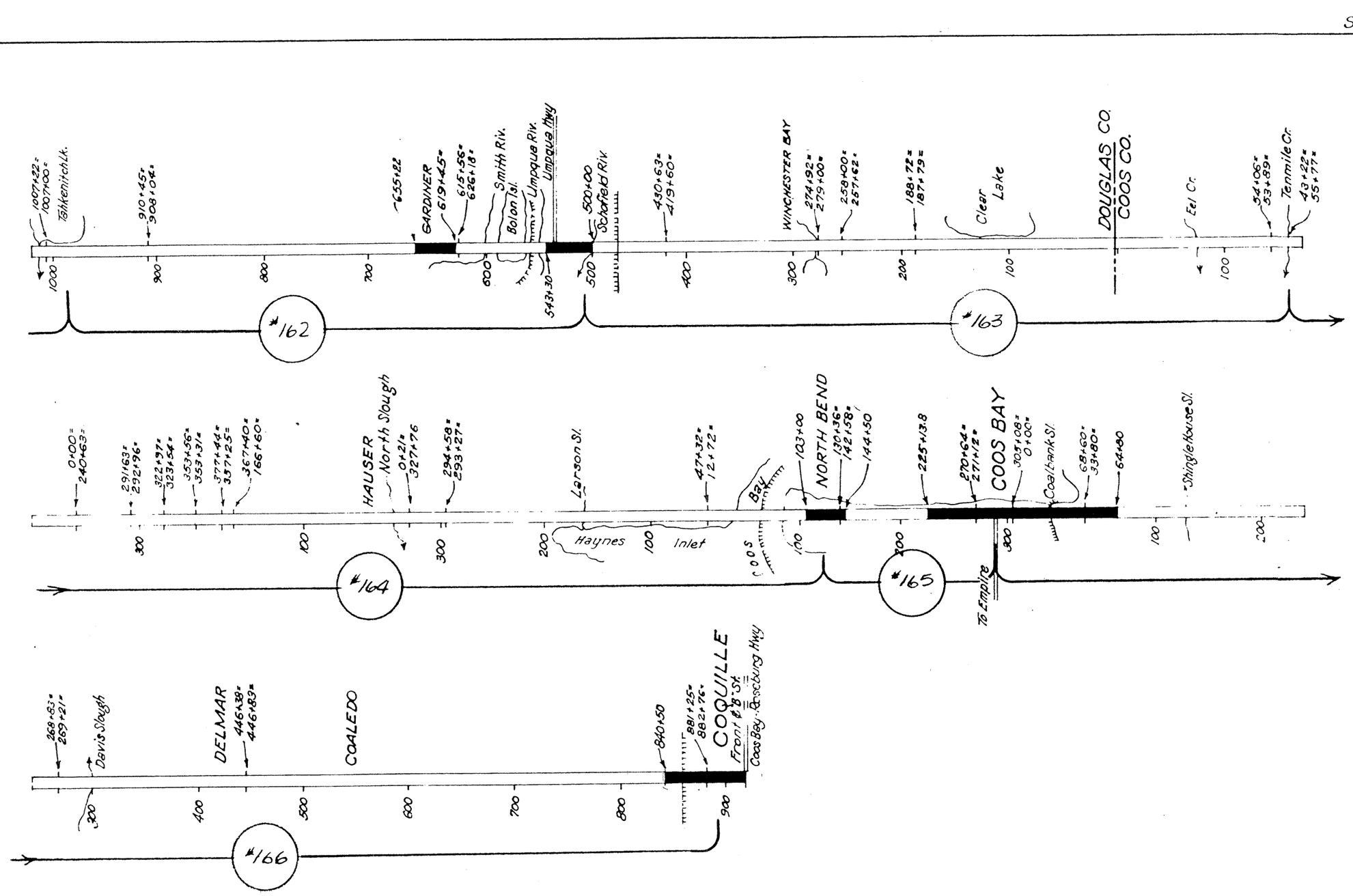

OREGON STATE HIGHWAY COMMISSION

Chart Showing

THROUGHWAY DESIGNATION ON OREGON COAST HIGHWAY

Nov. 3, 1948

Throughway Portion

Excepted Portion

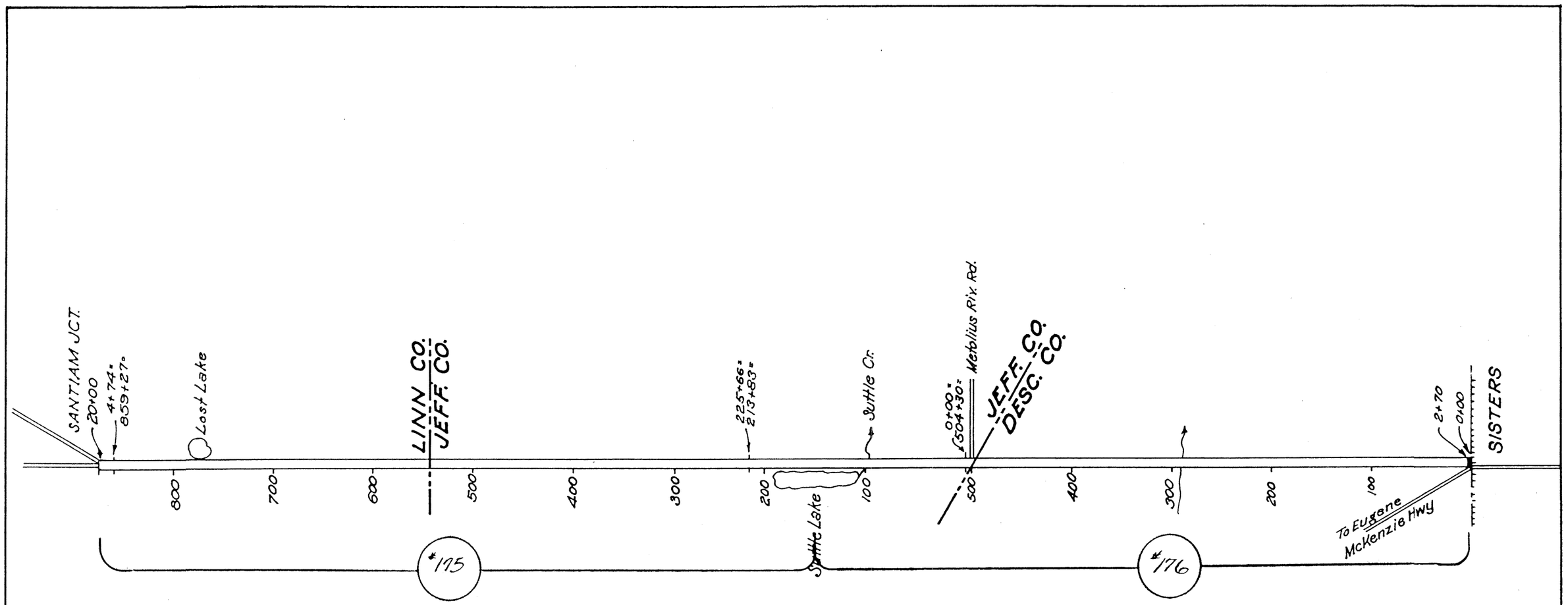

OREGON STATE HIGHWAY COMMISSION

Chart Showing

THROUGHWAY DESIGNATION ON SANTIAM HIGHWAY

Nov. 3, 1948

Throughway Portion

Excepted Portion

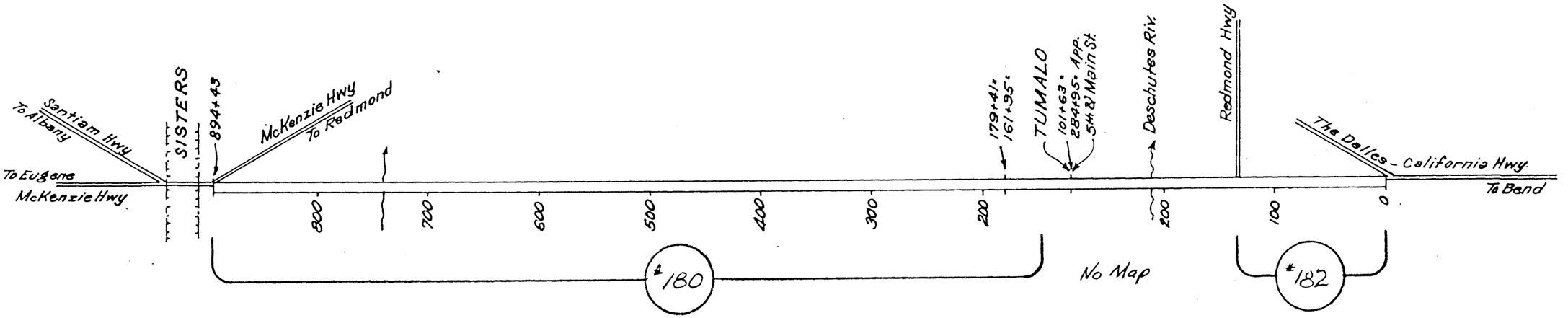

OREGON STATE HIGHWAY COMMISSION
Chart Showing
THROUGHWAY DESIGNATION ON McKENZIE-BEND HIGHWAY
Nov. 3, 1948

No Exceptions

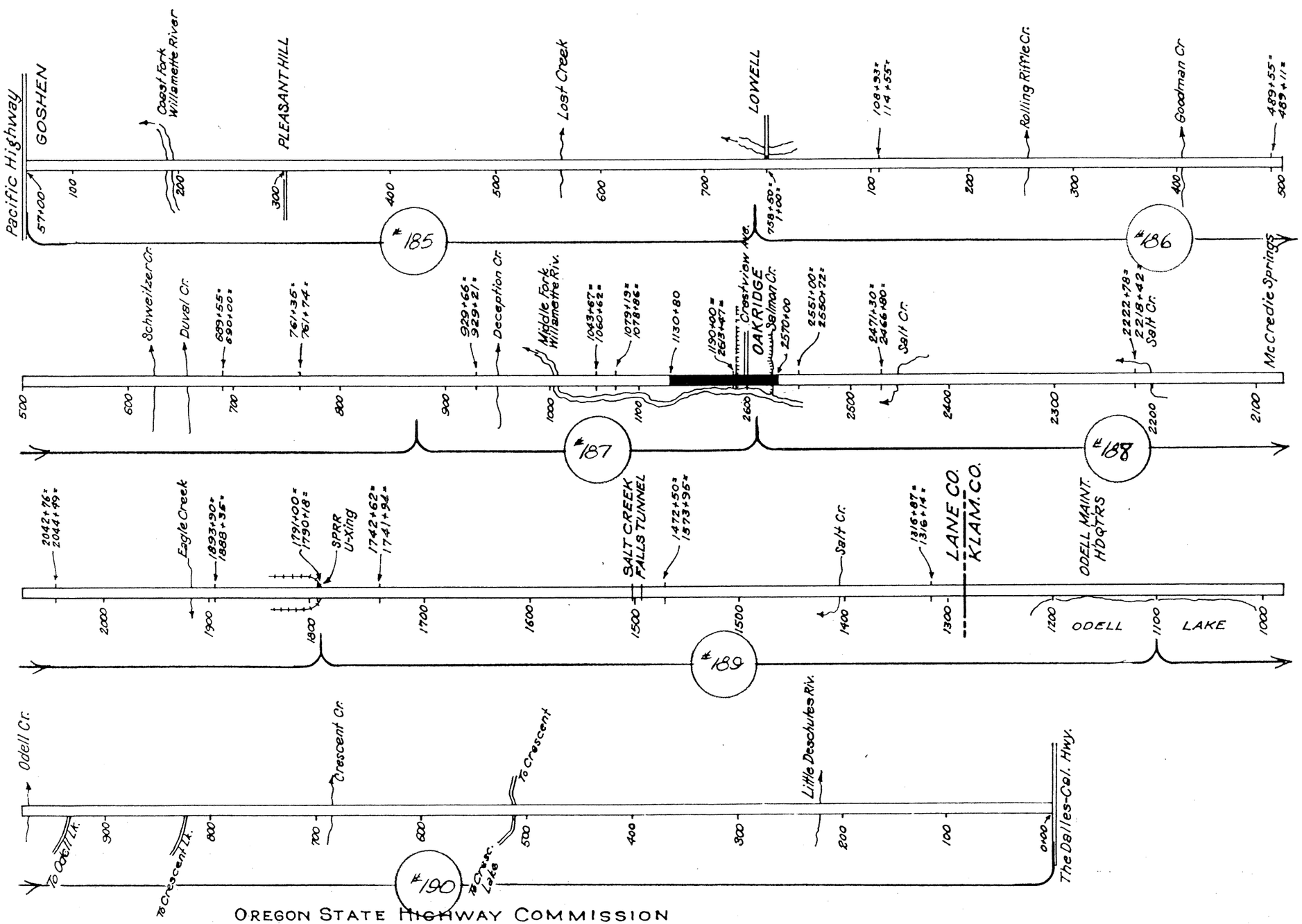

OREGON STATE HIGHWAY COMMISSION

Chart Showing

THROUGHWAY DESIGNATION ON WILLAMETTE HIGHWAY

Nov. 3, 1948

Throughway Portion

Excepted Portion

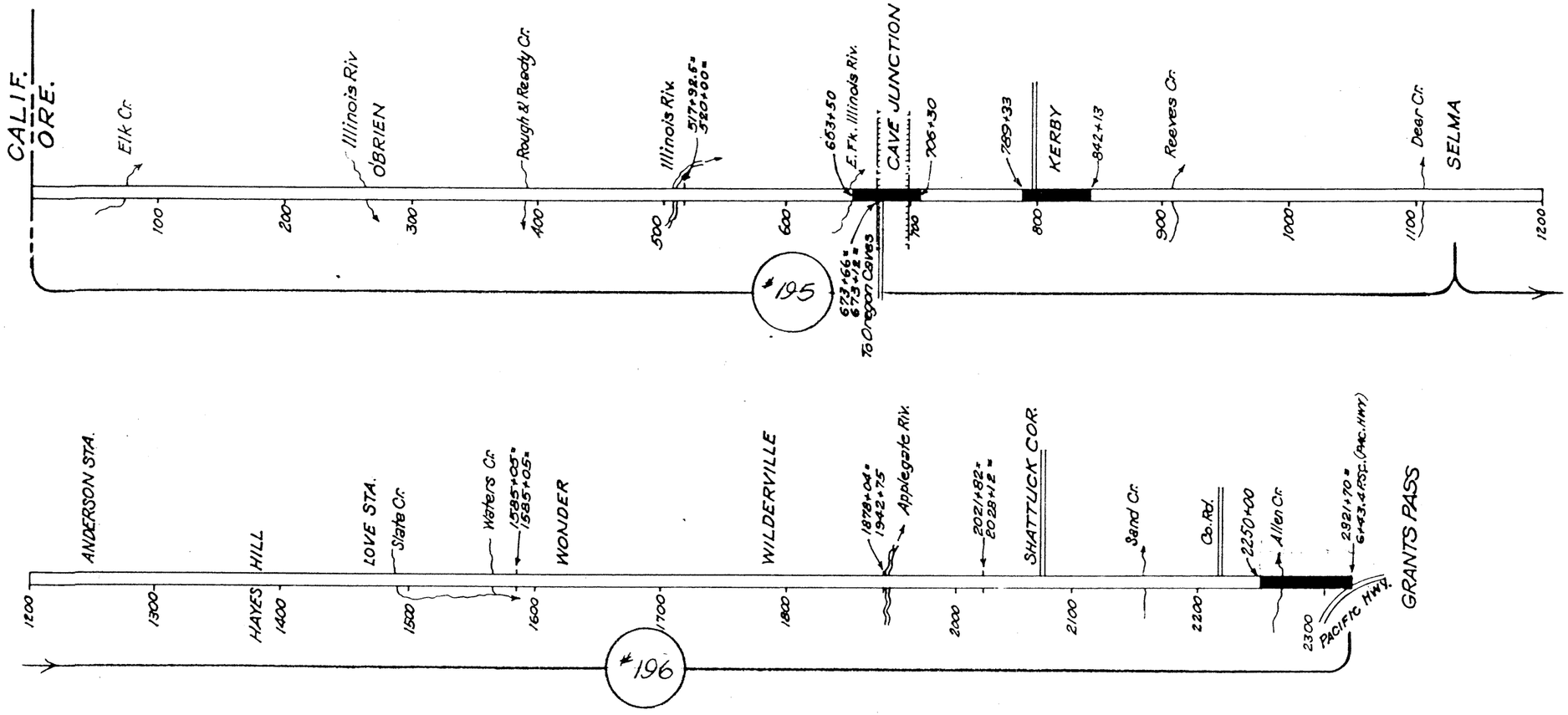

OREGON STATE HIGHWAY COMMISSION

Chart Showing

THROUGHWAY DESIGNATION ON REDWOOD HIGHWAY

Nov. 3, 1948

Throughway Portion

Excepted Portion

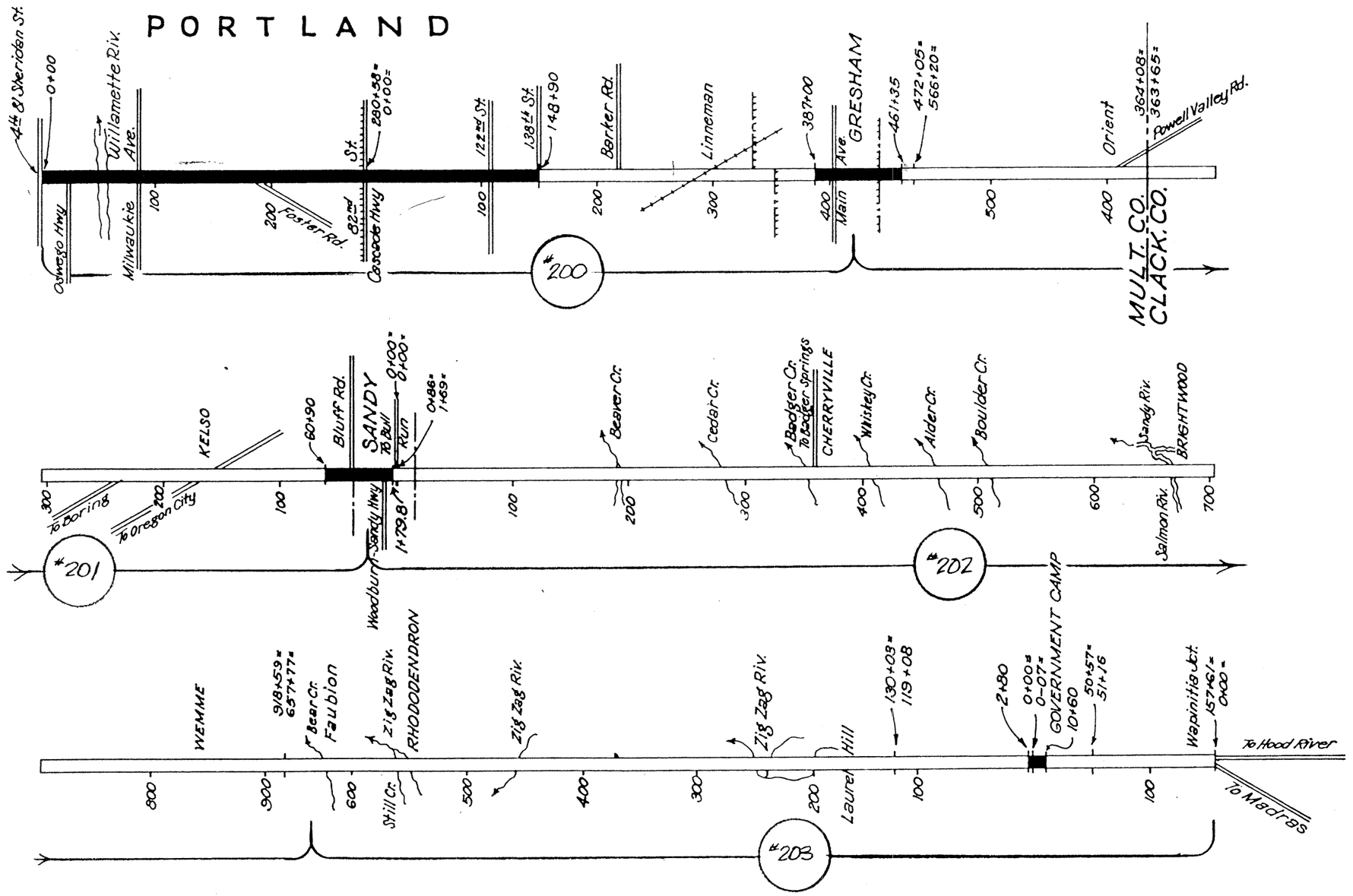

OREGON STATE HIGHWAY COMMISSION

Chart Showing

THROUGHWAY DESIGNATION ON MT HOOD HIGHWAY

Nov. 3, 1948

Throughway Portion

Excepted Portion

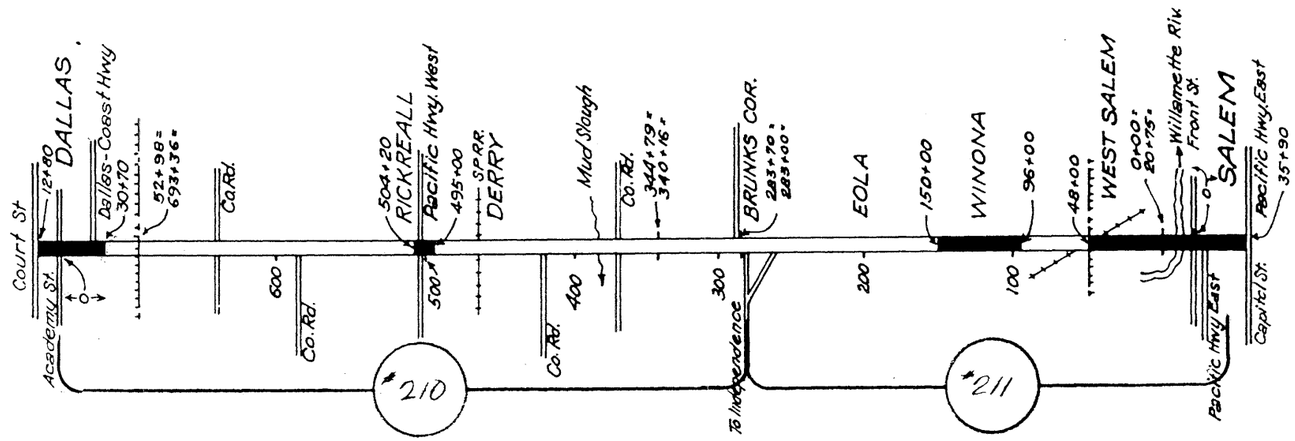

OREGON STATE HIGHWAY COMMISSION

Chart Showing

THROUGHWAY DESIGNATION ON SALEM - DALLAS HIGHWAY

Nov. 3, 1948

Throughway Portion

Excepted Portion

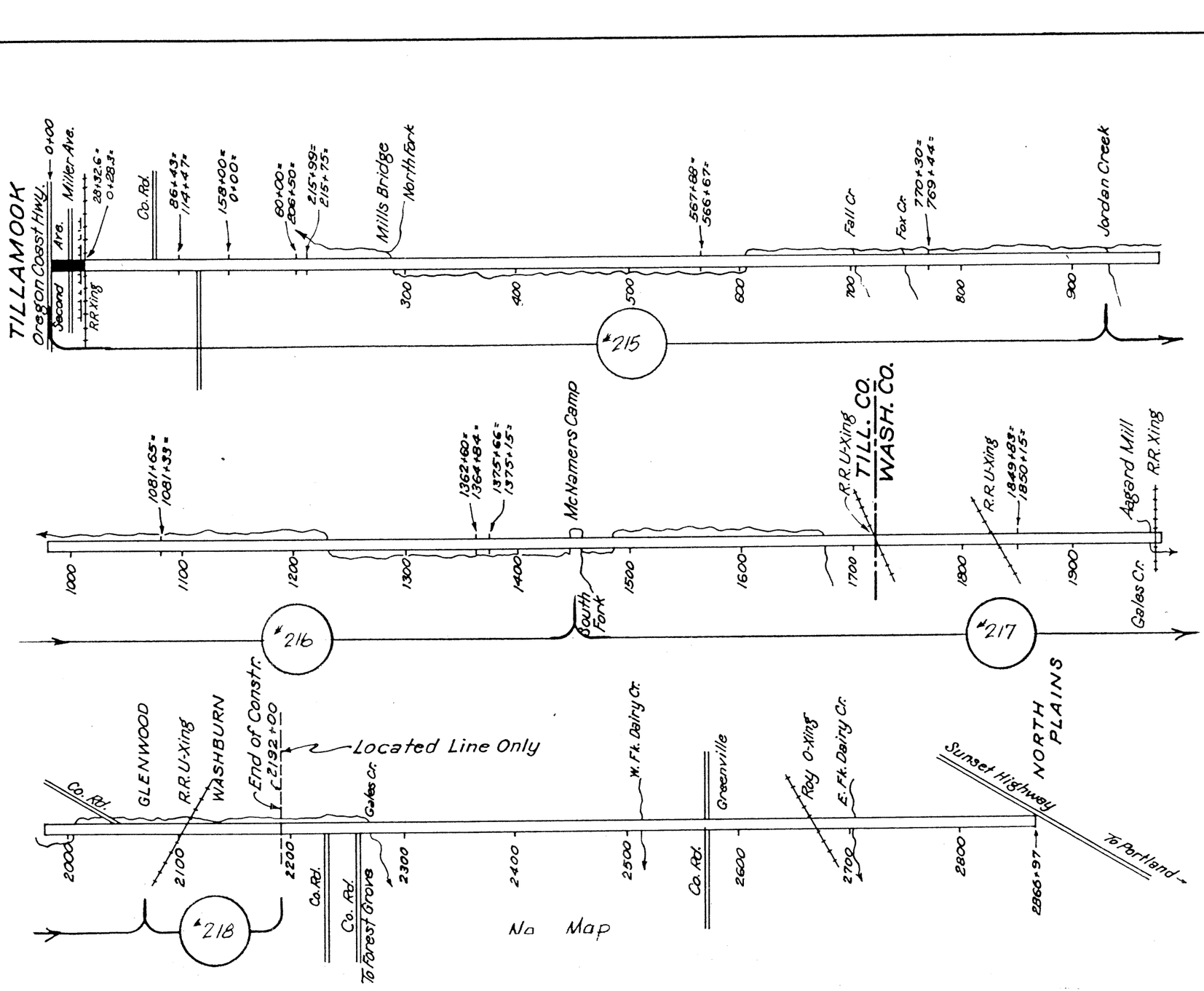

OREGON STATE HIGHWAY COMMISSION

Chart Showing

THROUGHWAY DESIGNATION ON WILSON RIVER HIGHWAY

Nov. 3, 1948

Throughway Portion

Excepted Portion

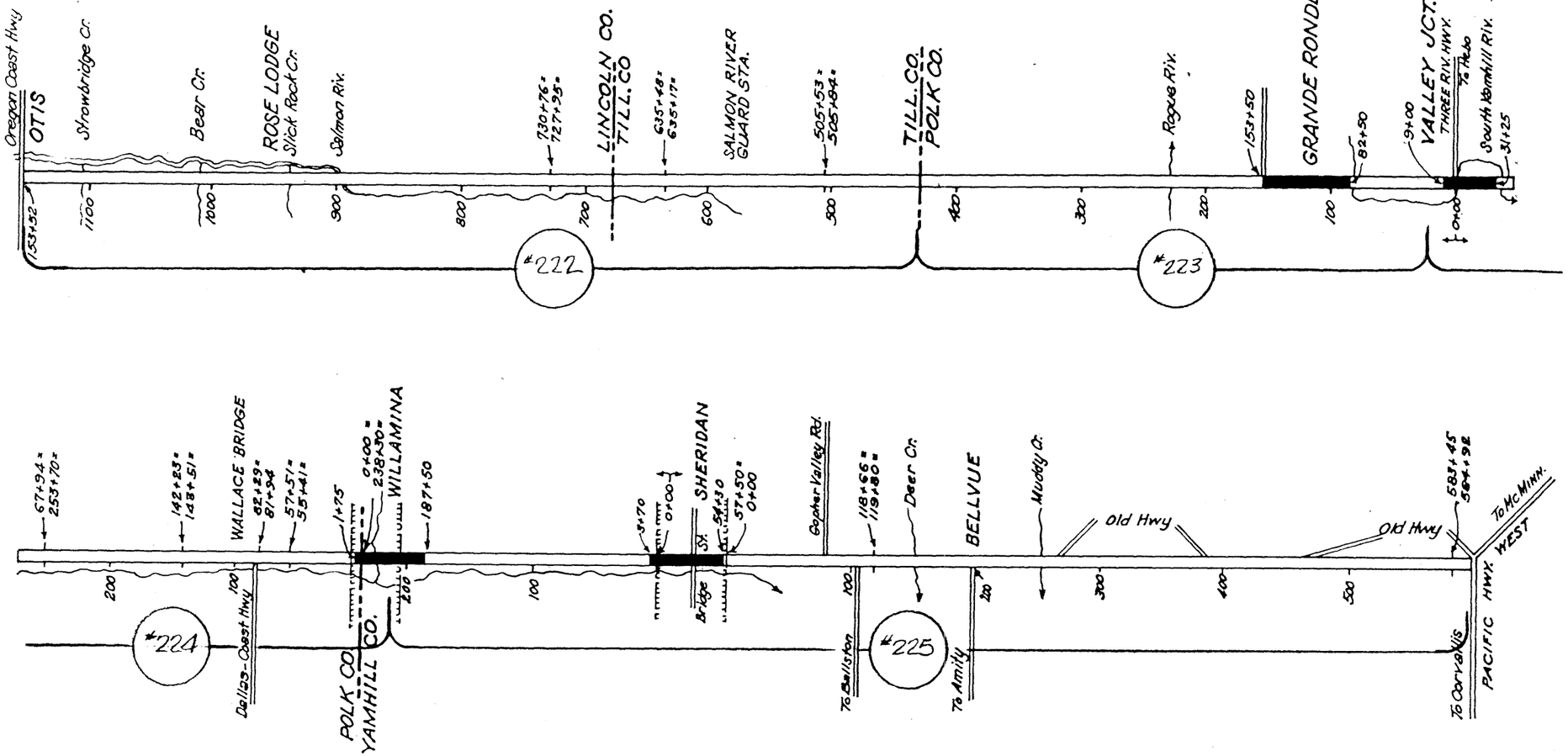

OREGON STATE HIGHWAY COMMISSION

Chart Showing

THROUGHWAY DESIGNATION ON SALMON RIVER HIGHWAY

Nov. 3, 1948

Throughway Portion

Excepted Portion

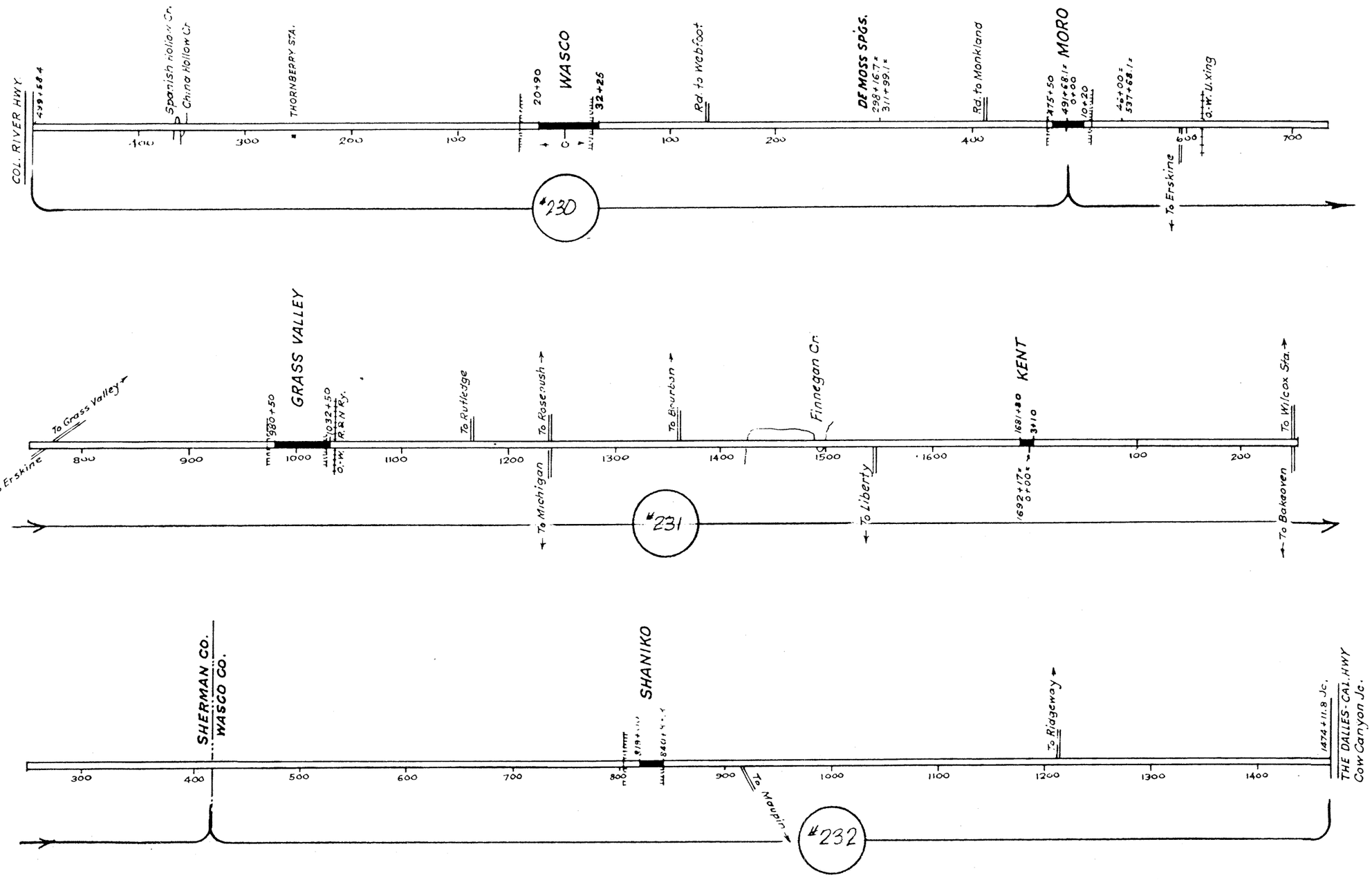

OREGON STATE HIGHWAY COMMISSION

Chart Showing

THROUGHWAY DESIGNATION ON SHERMAN HIGHWAY

Nov. 3, 1948

Throughway Portion

Excepted Portion

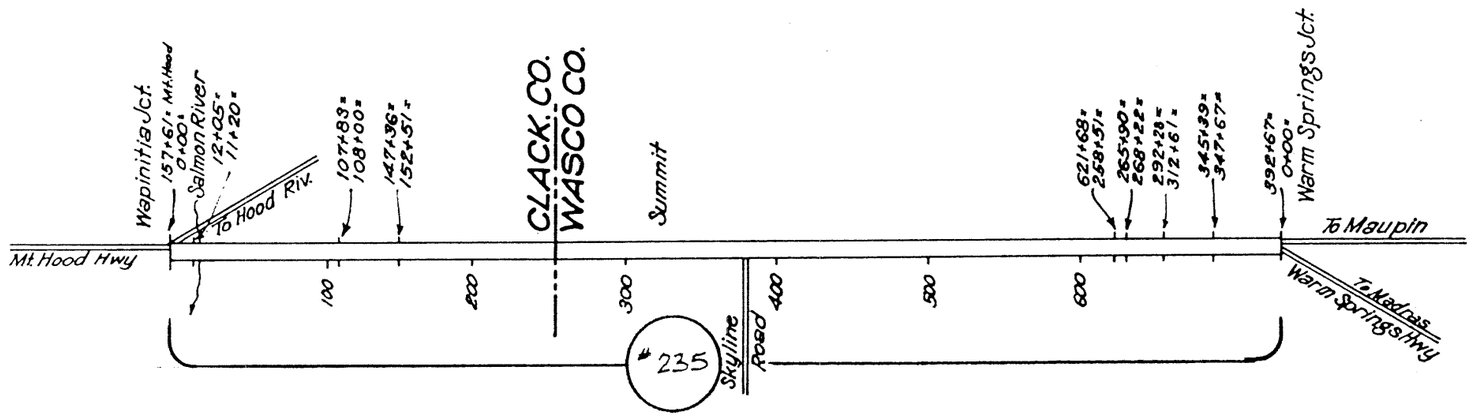

OREGON STATE HIGHWAY COMMISSION

Chart Showing

THROUGHWAY DESIGNATION ON WAPINITIA HIGHWAY

Nov. 3, 1948

No Exceptions

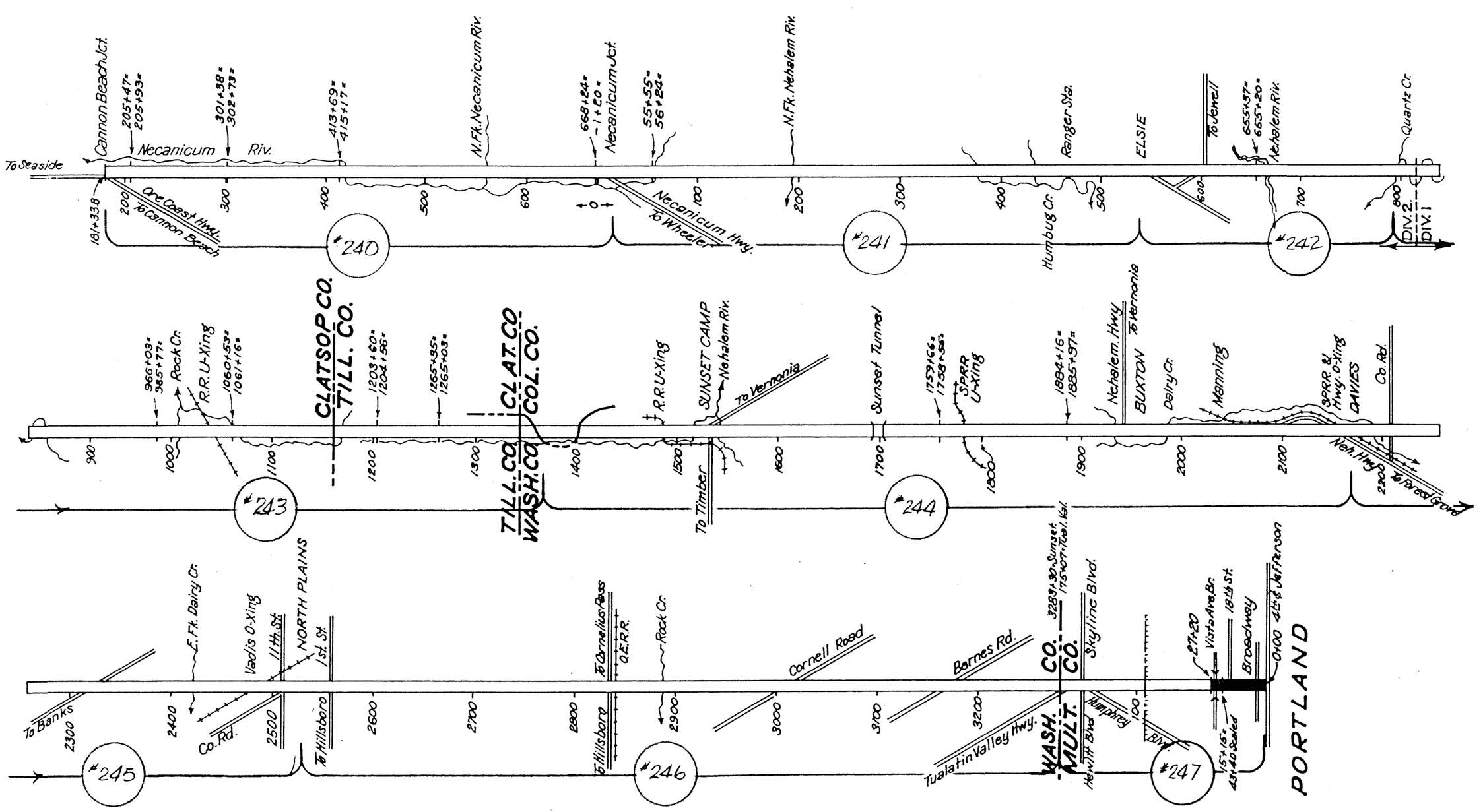

OREGON STATE HIGHWAY COMMISSION

Chart Showing

THROUGHWAY DESIGNATION ON SUNSET HIGHWAY

Nov. 3, 1948

Throughway Portion

Excepted Portion

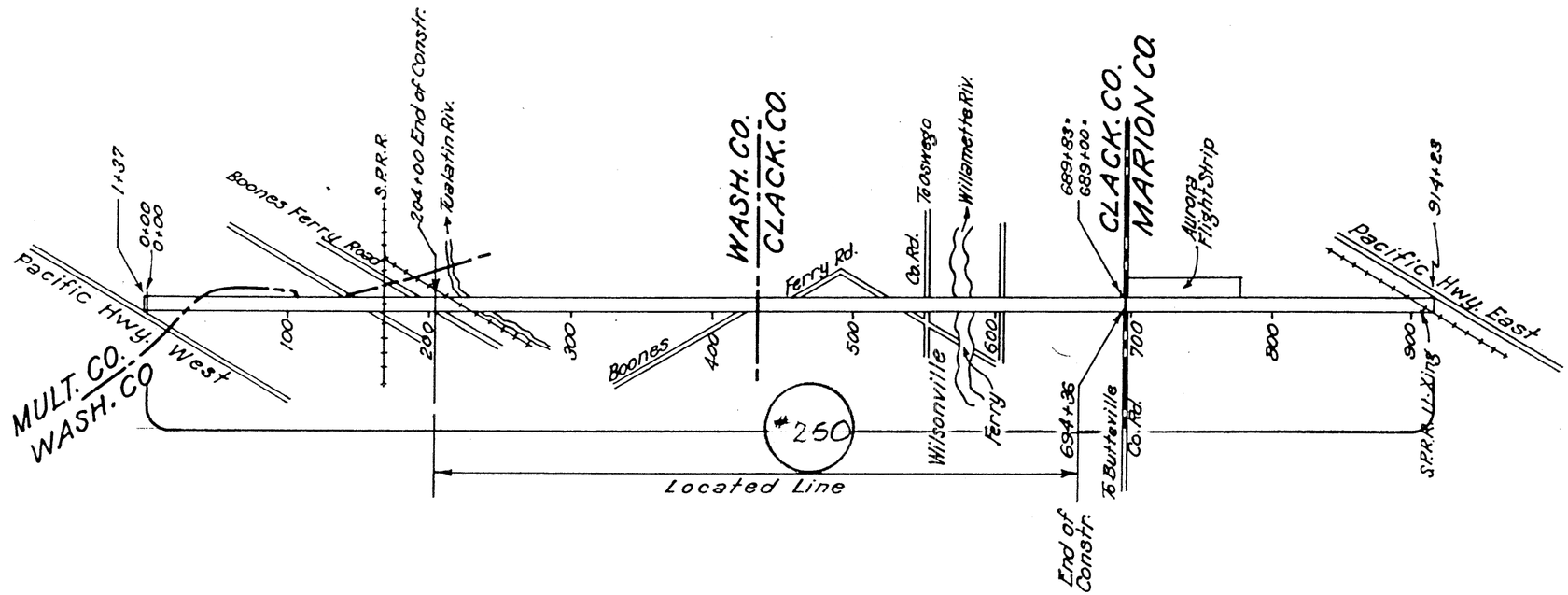

OREGON STATE HIGHWAY COMMISSION

Chart Showing

THROUGHWAY DESIGNATION ON WEST PORTLAND-HUBBARD HIGHWAY

Nov. 3, 1948

No Exceptions

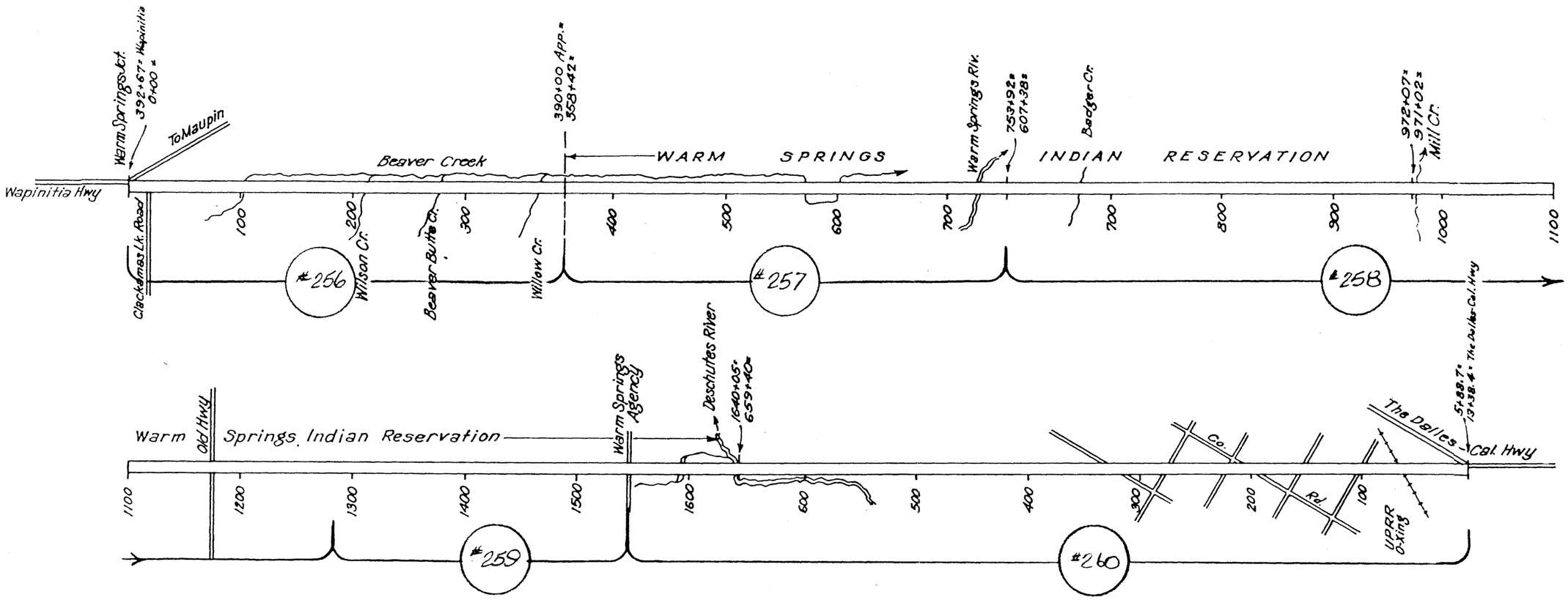

OREGON STATE HIGHWAY COMMISSION

Chart Showing

THROUGHWAY DESIGNATION ON WARM SPRINGS HIGHWAY

Nov. 3, 1948

No Exceptions

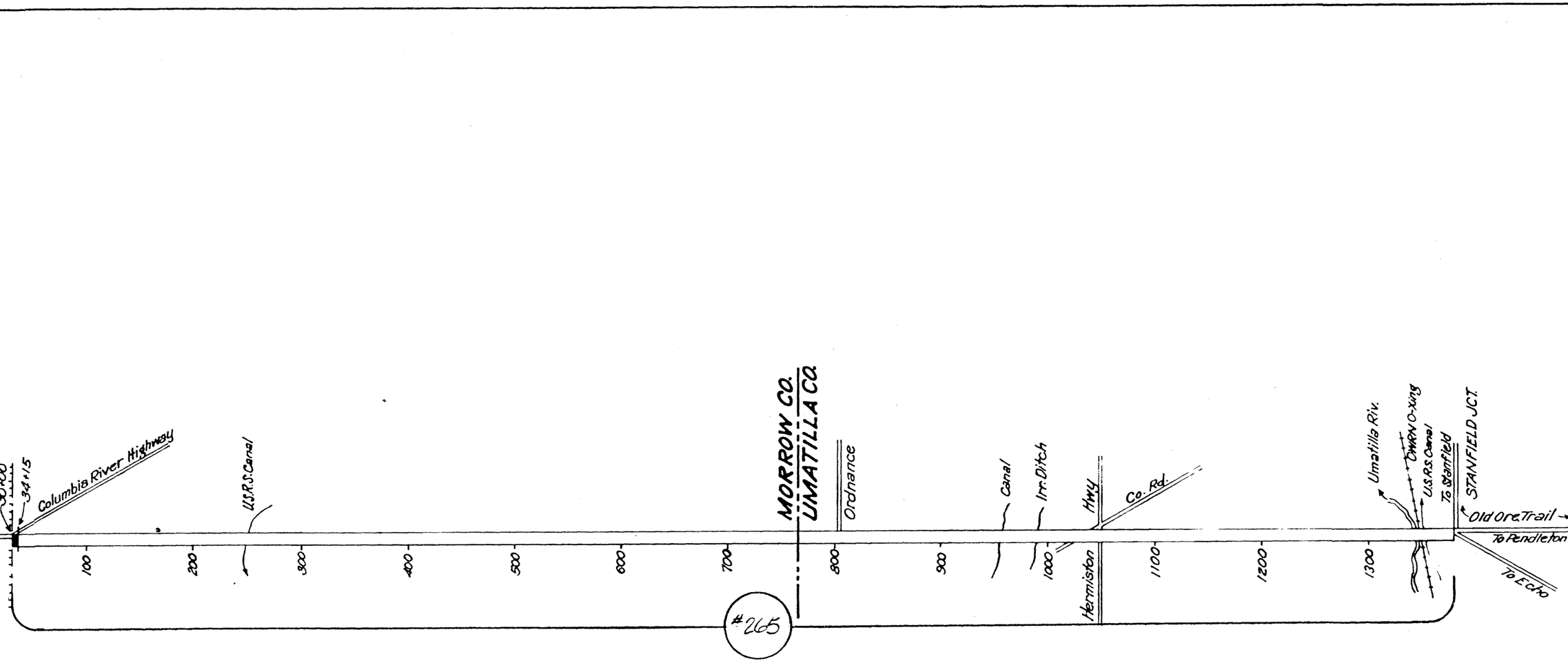

OREGON STATE HIGHWAY COMMISSION

Chart Showing

THROUGHWAY DESIGNATION ON BOARDMAN-STANFIELD HIGHWAY

Nov. 3, 1948

Throughway Portion

Excepted Portion

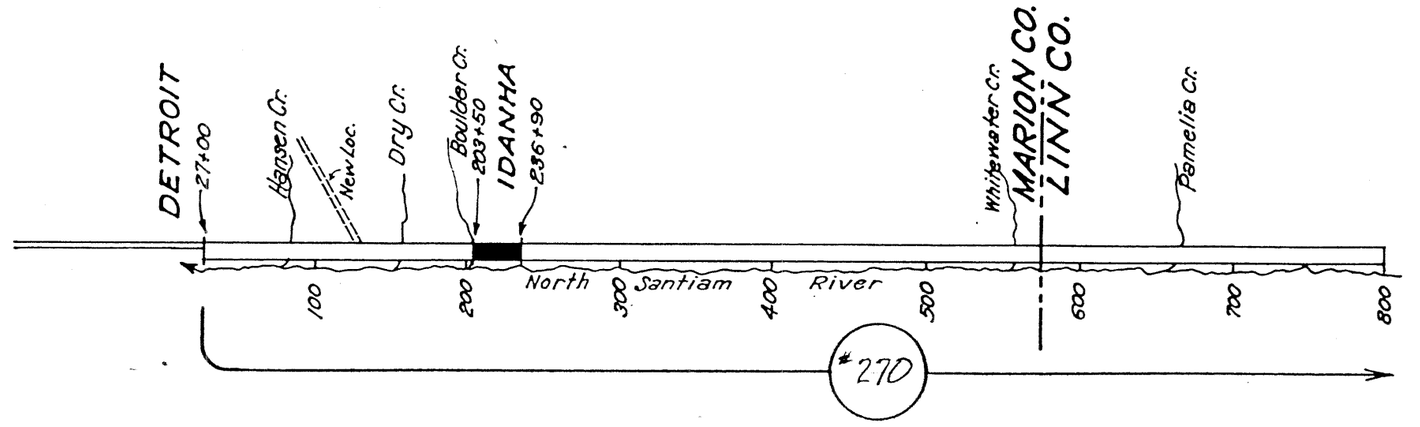

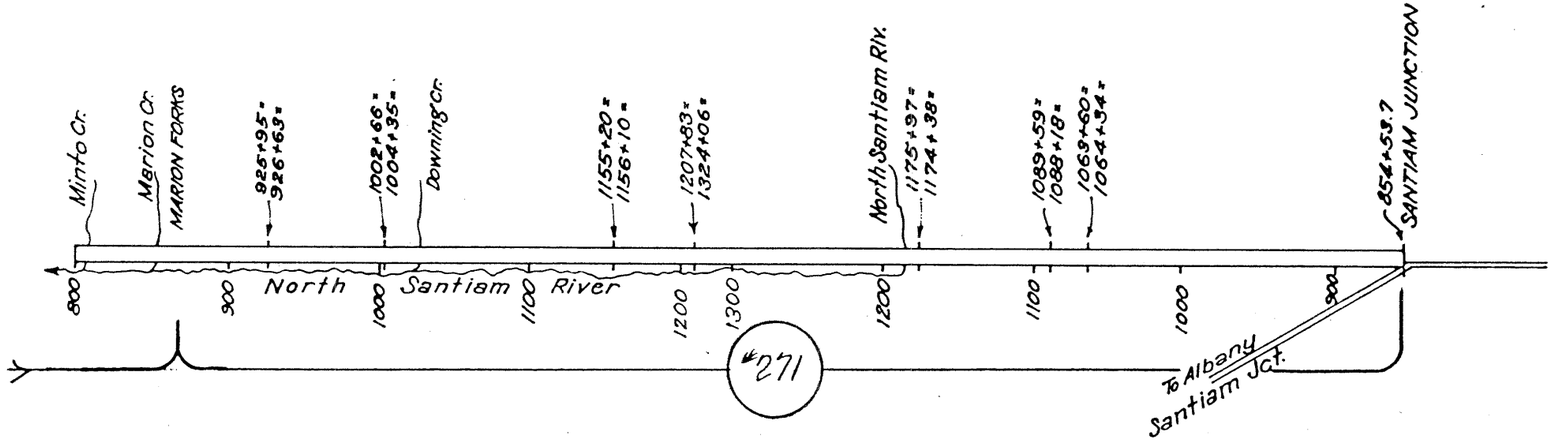

OREGON STATE HIGHWAY COMMISSION

Chart Showing

THROUGHWAY DESIGNATION ON NORTH SANTIAM HIGHWAY

Nov. 3, 1948

Throughway Portion

Excepted Portion

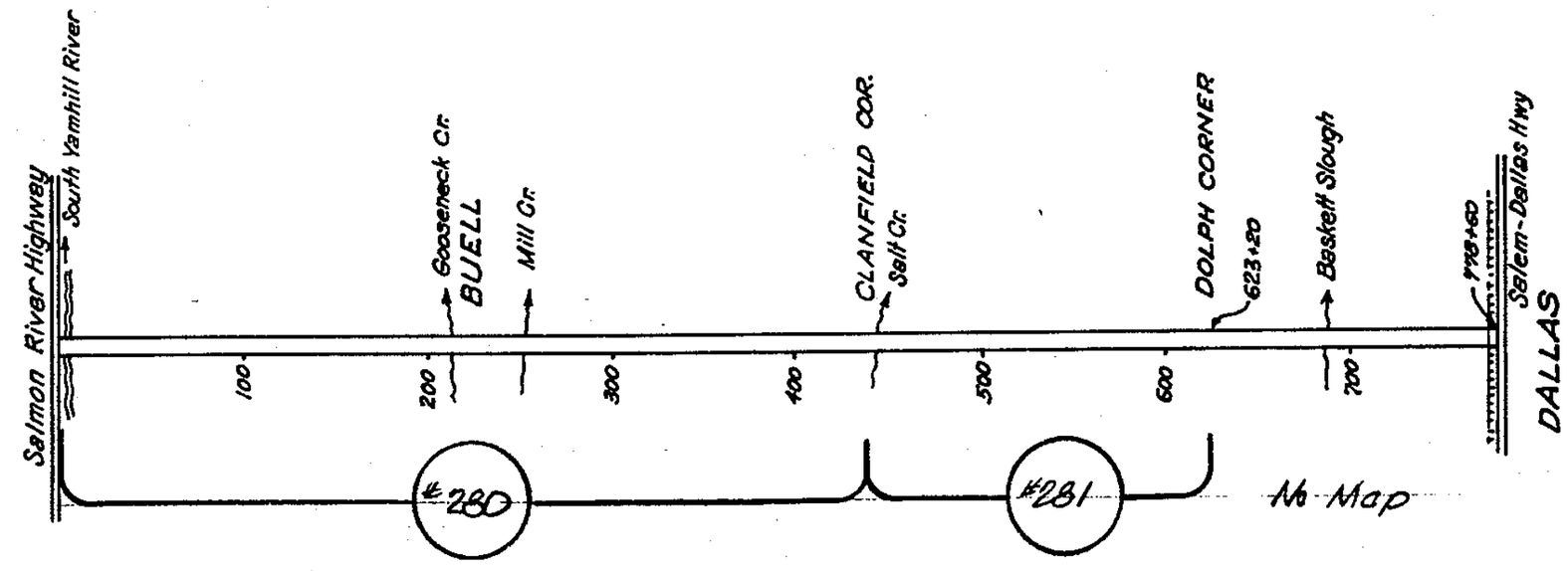

OREGON STATE HIGHWAY COMMISSION
Chart Showing
THROUGHWAY DESIGNATION ON DALLAS-COAST HIGHWAY
Nov. 3, 1948

No Exceptions