TRAFFIC FLOW MAP 2014

OREGON STATE HIGHWAY SYSTEM

VOLUMES SHOWN ARE ALL VEHICLE
ANNUAL AVERAGE DAILY TRAFFIC

6900 **AADT Volume**

Automatic Traffic Recorder Station

24-016 **Station Number**

Traffic Flow Segments

AADT

- 0 - 1000
- 1001 - 2500
- 2501 - 5000
- 5001 - 10000
- 10001 - 15000
- 15001 - 20000
- 20001 - 30000
- 30001 - 50000
- 50001 - 75000
- 75001 +

Interstate - US Route - OR Route

84 20 34

Annual State Highway Vehicle Miles Traveled

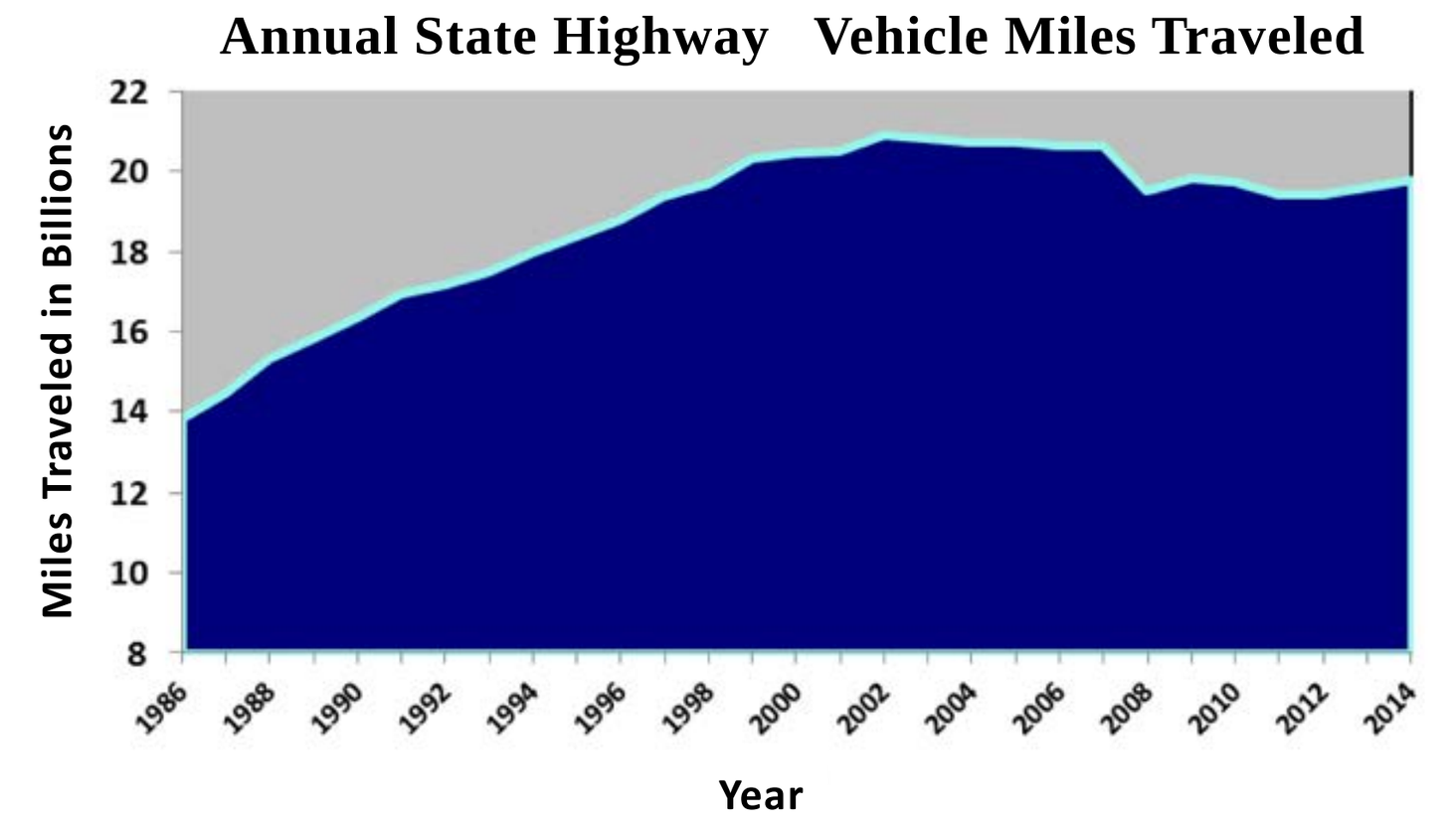

2014 MILEAGE AND VMT SUMMARY

State Highways	8,027 (10.9%) road miles = 19.8 (57.2%) Billion AVMT
Other Roads (County, City, Tribal, Etc.)	65,452 (89.1%) road miles = 14.8 (42.8%) Billion AVMT
Oregon Total	73,479 road miles = 34.6 Billion AVMT

DISCLAIMER:
This product is for informational purposes only and may not have been prepared for or be suitable for legal, engineering or surveying purposes. Users of this information should review or consult the primary data and information sources to ascertain the usability of the information.

PORTLAND

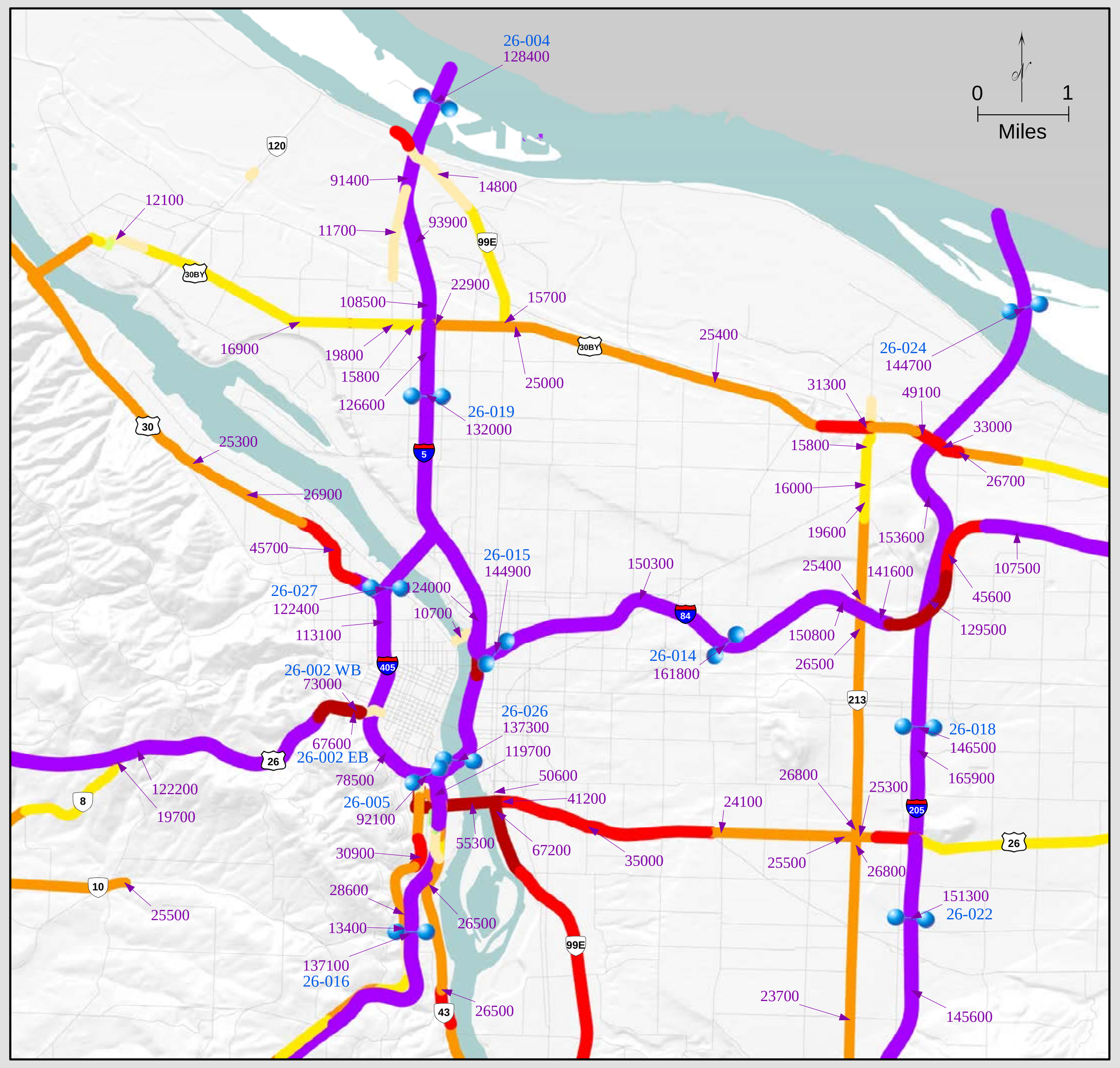

THE DALLES

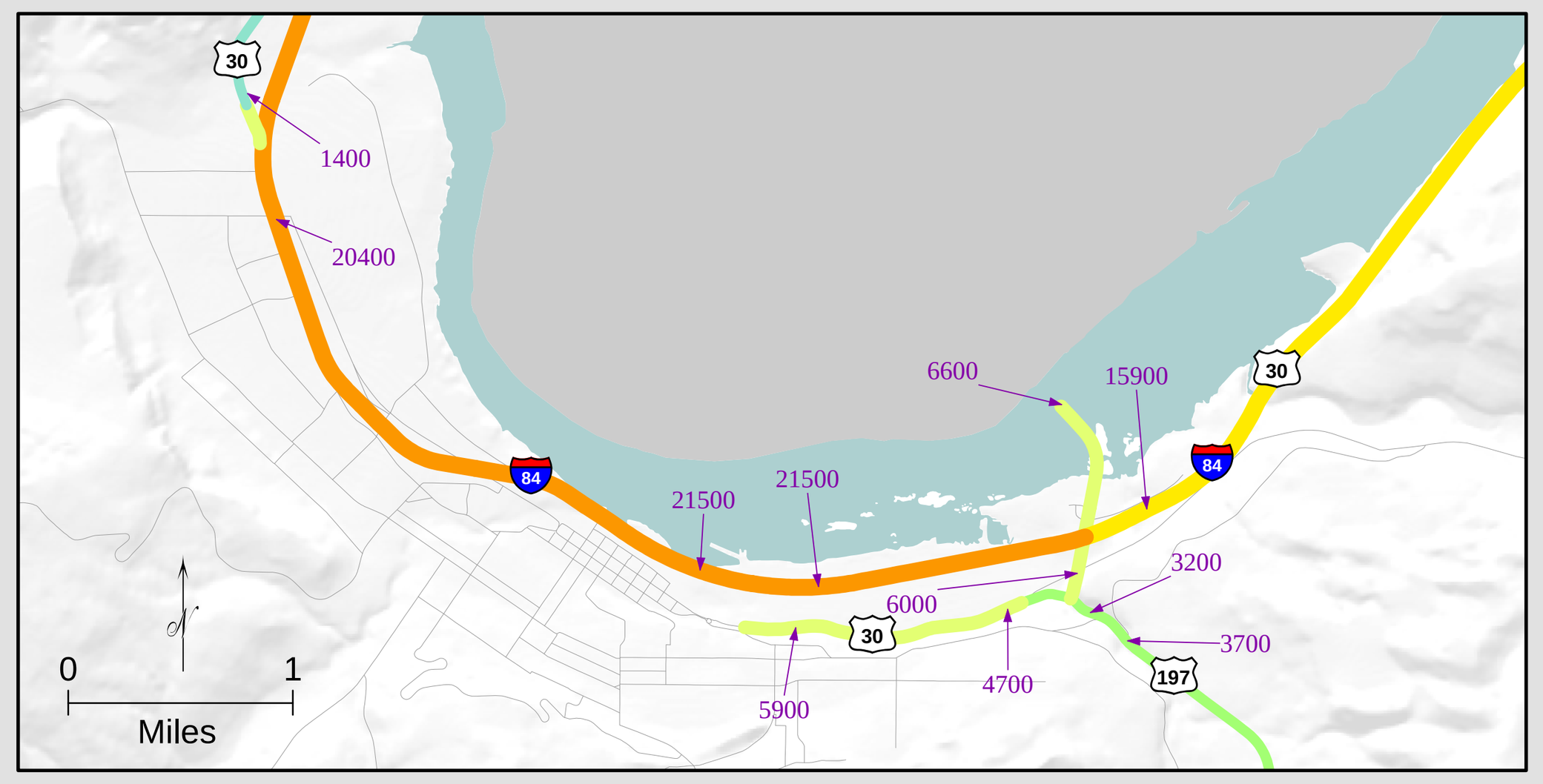

PENDLETON

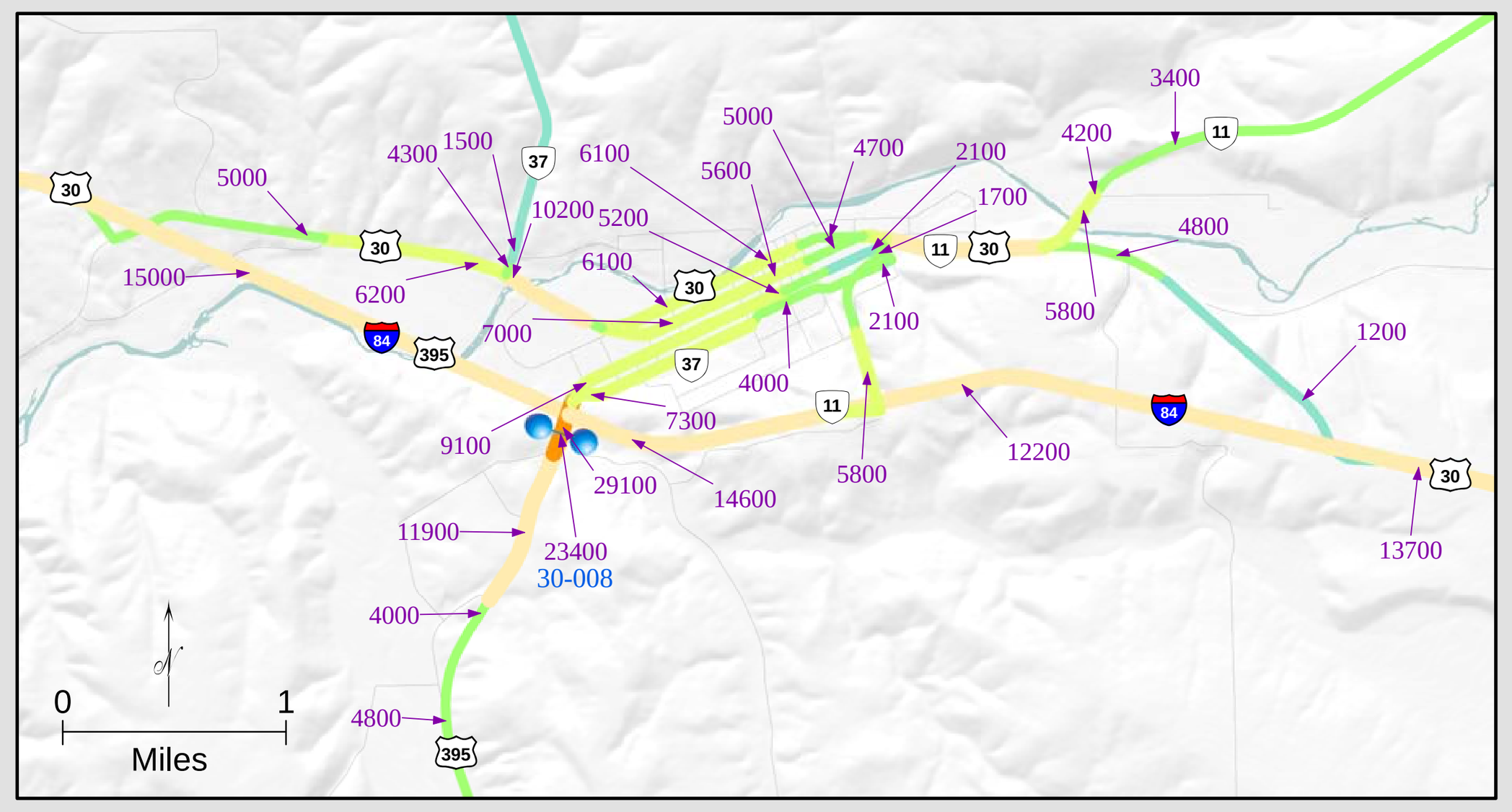

CORVALLIS

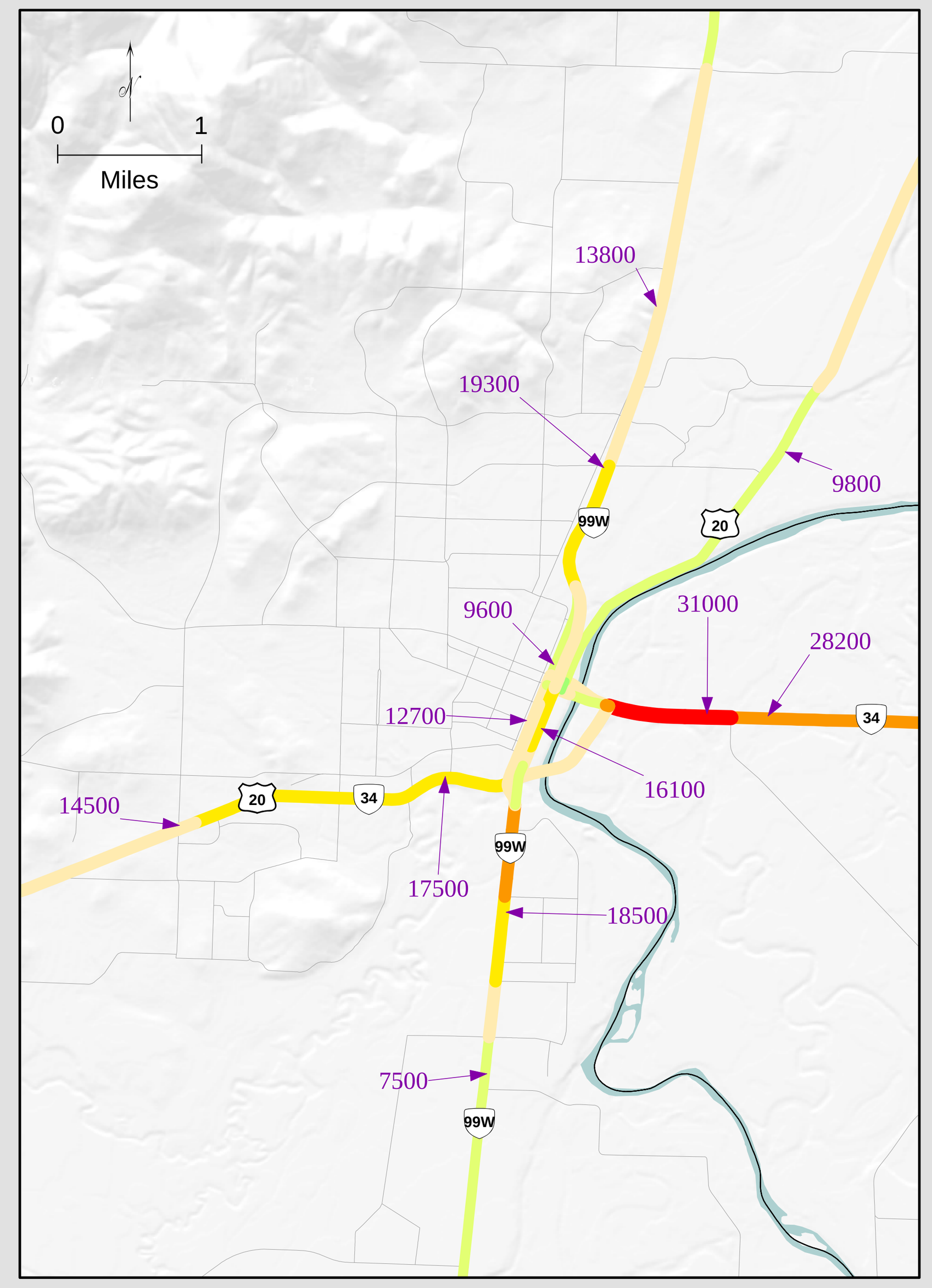

WILLAMETTE VALLEY

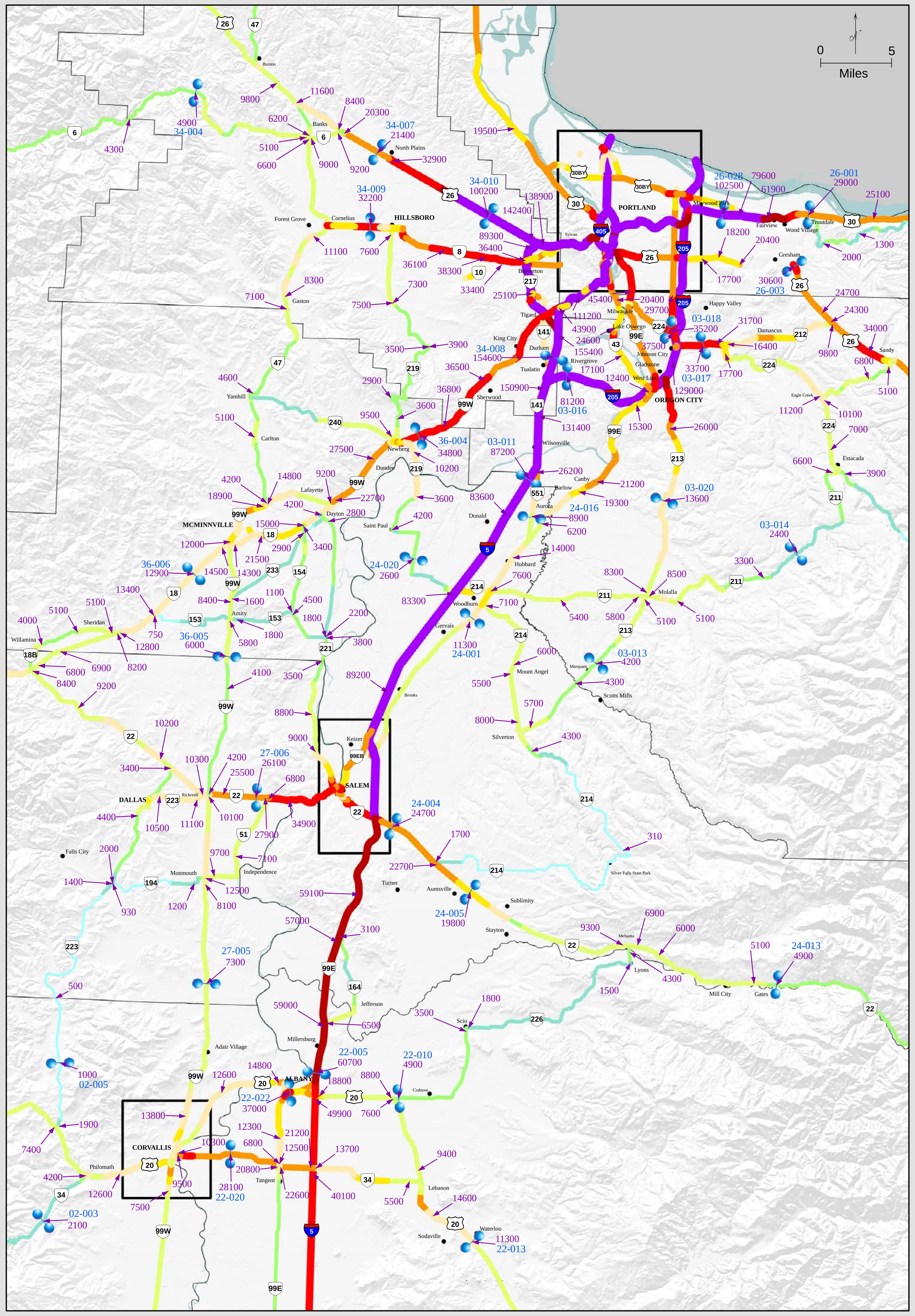

SALEM

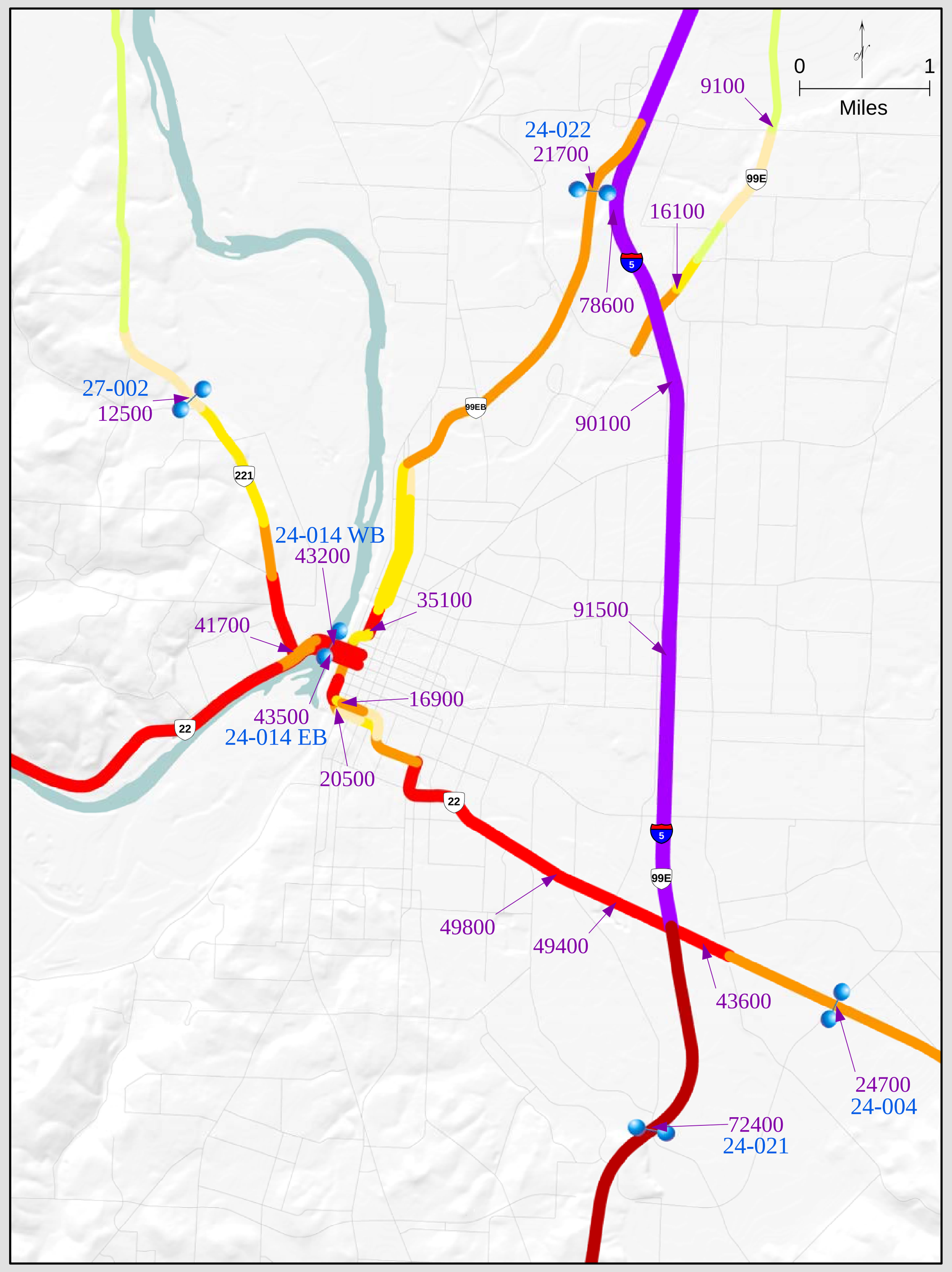

MEDFORD

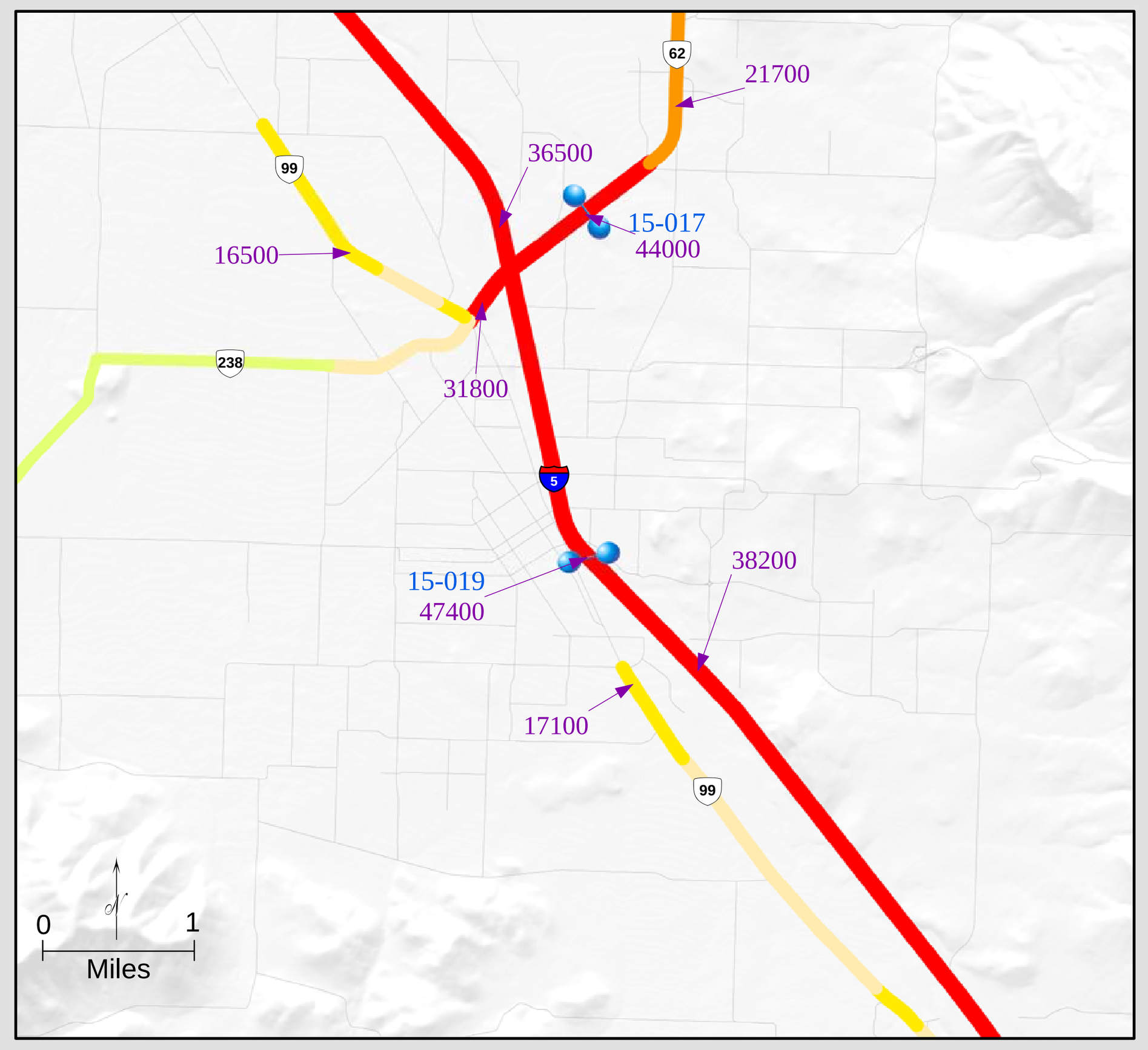

KLAMATH FALLS

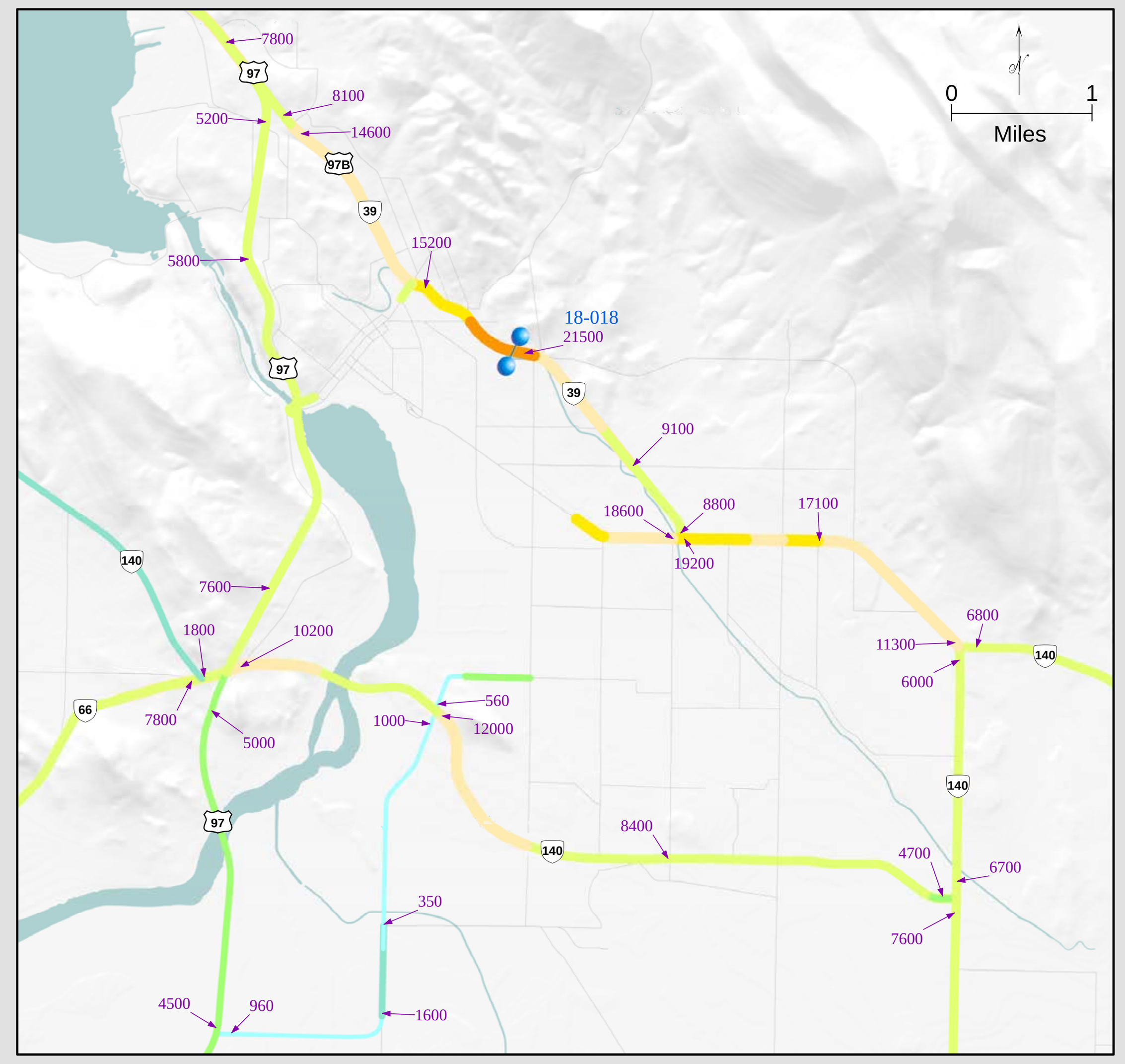

GRANTS PASS

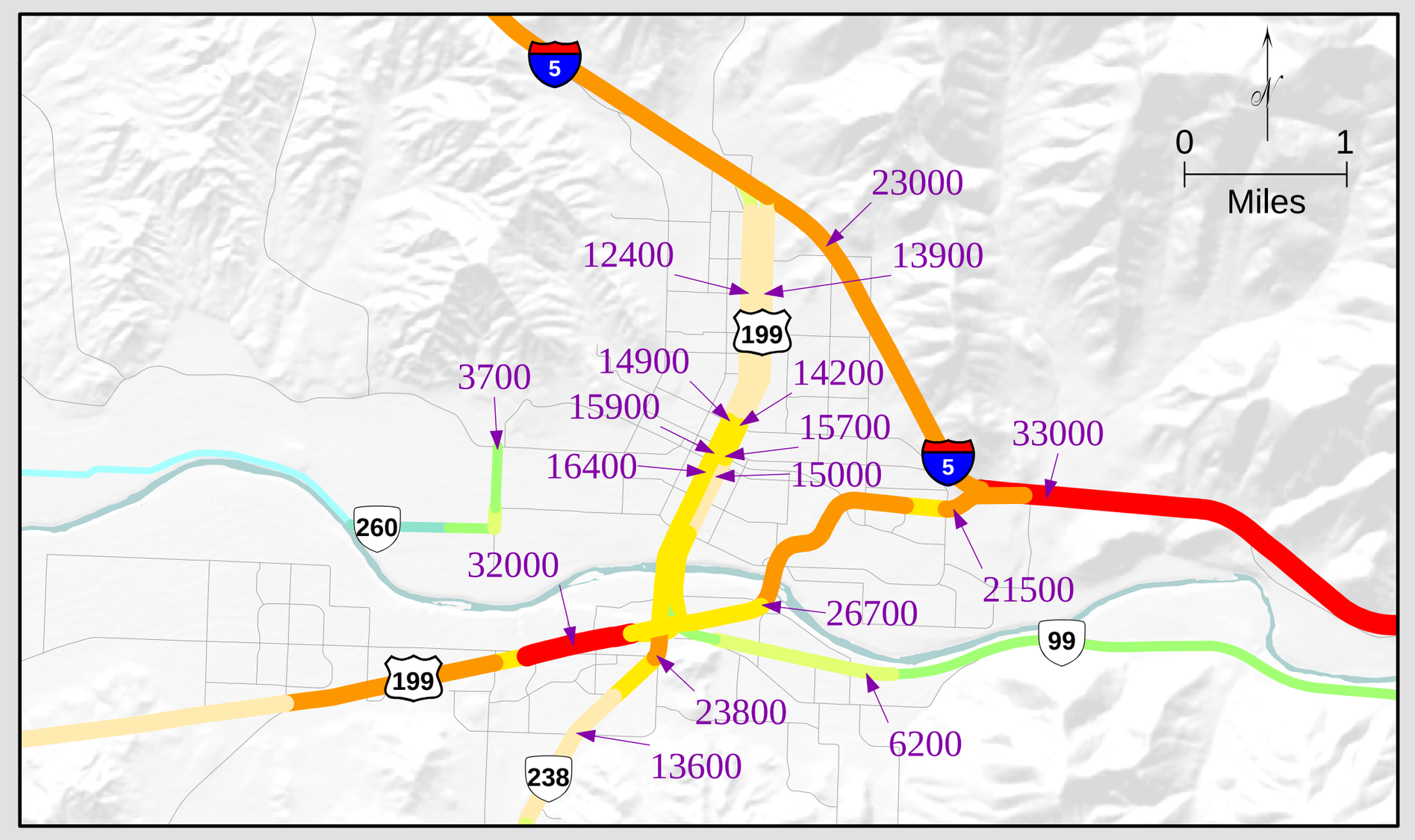

EUGENE

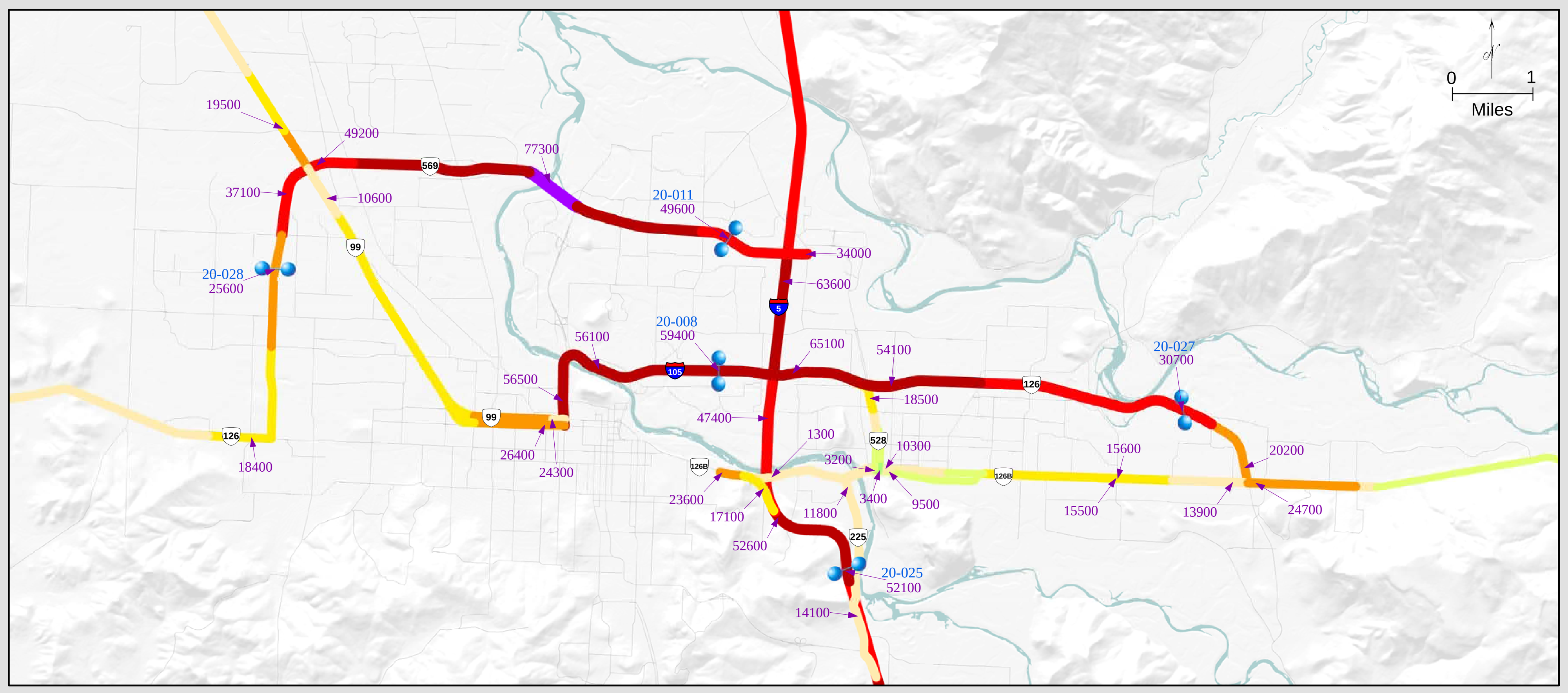
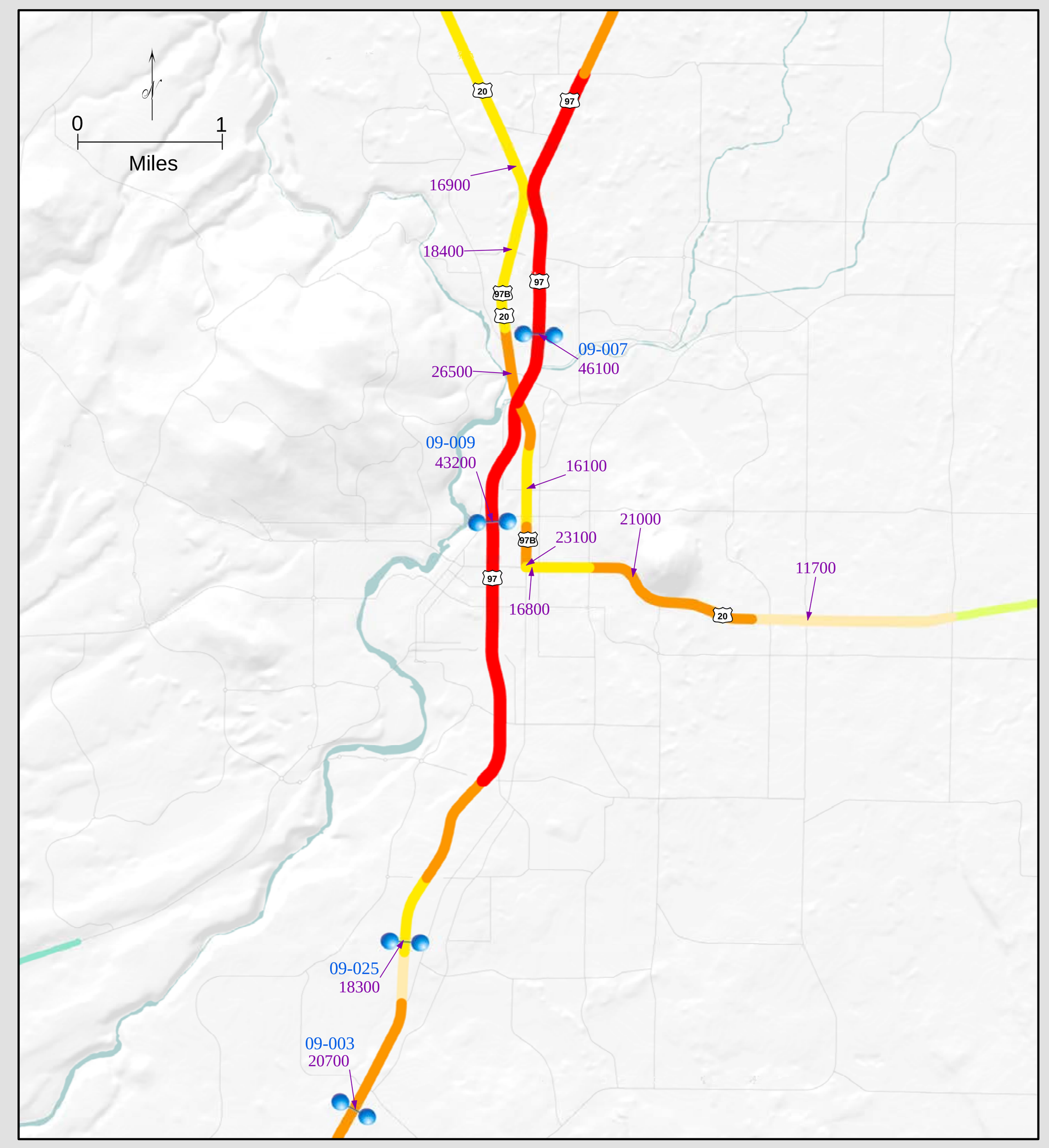
BEND