2005 Willamette River Aerial Photography

with public lands, land trusts and revetments

OREGON STATE PARKS

Nature HISTORY Discovery

OREGON WATERSHED ENHANCEMENT BOARD

OWEB

In Memory of Roger Wood

This revised version of the aerial photograph atlas of the Willamette Floodplain came from the fertile imagination of Roger Wood. Roger was the energy and imagination behind the Oregon Watershed Enhancement Board Special Investment Partnership for the Willamette River. He envisioned the need to “see the river” not how it has historically been represented but how it now is. The revised atlas is the result of Roger’s efforts and desire to share the Willamette River with the people of Oregon. Roger died unexpectedly before he could see the final form. This atlas is dedicated to the memory of Roger Wood and to the people that wish to make the Willamette River better for their children.

ABOUT THIS ATLAS

The purpose of this atlas is to assist the State of Oregon's natural resource agencies with their missions associated with the Willamette River.

These missions include:

- Providing and protecting outstanding natural, scenic, cultural, historic and recreational sites for the enjoyment and education of present and future generations
- Helping create and maintain healthy watersheds and natural habitats that support thriving communities and strong economies
- Protecting and enhancing Oregon's fish and wildlife and their habitats for use and enjoyment by present and future generations
- Ensuring a legacy for Oregonians and their public schools through sound stewardship of lands, wetlands, waterways, unclaimed property, estates and the Common School Fund
- Practicing and promoting responsible water management by addressing Oregon's water supply needs, and the restoration and protection of streamflows and watersheds in order to ensure the long-term sustainability of Oregon's ecosystems, economy, and quality of life

Disclaimer:

This product is for informational purposes and may not have been prepared for, or be suitable for legal, engineering, or surveying purposes. Users of this information should review or consult the primary data and information sources to ascertain the usability of the information.

The identification of DSL as owner of "Other Public Lands" is from County tax assessor records and does not necessarily reflect a claim of ownership by the state of Oregon.

Contact Information:

Brady Callahan, Oregon Parks and Recreation
725 Summer St NE, Suite C, Salem OR, 97301
503-986-0783
brady.Callahan@state.or.us

Public Land Abbreviations:

AERO	State Department of Aviation
BLM	Bureau of Land Management
BPA	Bonneville Power Administration
CITY	City Government
COUNTY	County Government
CPRD	Chehalem Parks & Recreation
DAS	Department of Administrative Services
DSL	Department of State Lands
EDU	School Lands (State Higher Ed and Local)
METRO	Metro Regional Government
ODF	Oregon Department of Forestry
ODFW	Oregon Department of Fish and Wildlife
ODOT	Oregon Department of Transportation
OED	Oregon Employment Department
OMD	Oregon Military Department
OPRD	Oregon Parks and Recreation Department
OWRD	Oregon Water Resources Department
PORT	Port of Portland
STATE	Other State of Oregon
USA	Other United States of America
USACE	US Army Corps of Engineers
USDA	US Department of Agriculture
USFS	US Forest Service
USFWS	US Fish and Wildlife Service
WILLAMALANE	Willamalane Park and Recreation District

Data Sources:

- Orthophotography – National Agriculture Imagery Program (NAIP), State of Oregon
- Oregon Parks and Recreation Ownership – Oregon Parks and Recreation Department
- Division of State Lands Ownership – Willamette River Public Lands Under Jurisdiction of Oregon State Land Board, Prepared By Division of State Lands, March 1975
- River miles – Oregon Watershed Enhancement Board
- Other Public Lands – County Assessor Records (Benton, Columbia, Lane, Linn, Metro, Polk, Yamhill)
- Land Trusts – The Nature Conservancy (TNC), Oregon Watershed Enhancement Board
- Revetments - PNW-ERC Willamette Basin Project
- Place Names – USGS Geographic Names Information System
- Willamette Water Trail Sites – Oregon Parks and Recreation Department

First Published in November 2001
Rev. April 2008

MAP INDEX

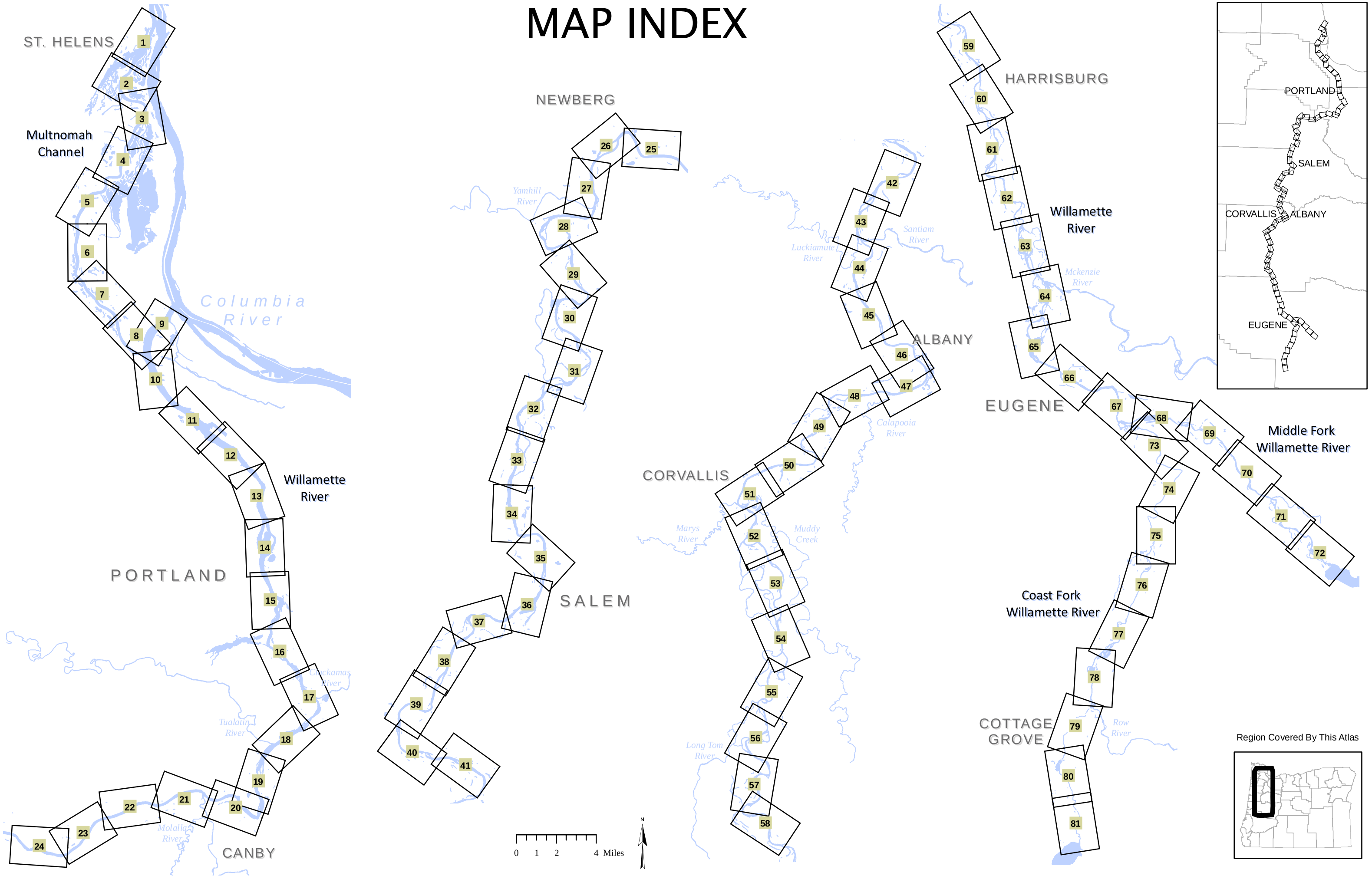
ST. HELENS
Multnomah Channel
Columbia River
Willamette River
PORTLAND
CANBY
Molalla River
Tualatin River
Clackamas River
NEWBERG
Yamhill River
SALEM
CORVALLIS
Marys River
Muddy Creek
Long Tom River
Luckiamute River
Santiam River
ALBANY
HARRISBURG
Willamette River
Mckenzie River
EUGENE
Middle Fork Willamette River
Coast Fork Willamette River
Calapooia River
COTTAGE GROVE
Row River
PORTLAND
SALEM
CORVALLIS
ALBANY
EUGENE
0 1 2 4 Miles
N
Region Covered By This Atlas

Oregon Parks and Recreation
Department of State Lands
Other Public Lands
Land Trusts

Revetments
Willamette Water Trail Site
Geographic Place Name

PHOTO DATE:
8/4/2005

0 500 1,000 Feet

MULTNOMAH CHANNEL
WILLAMETTE RIVER, OREGON

Godfrey Park
USDA
Little League Park
CITY
COUNTY
John Gumm School
EDU
Riverfront Park
Nob Hill
Knighton Square
Saint Helens
Condon High School
Civic Pride Park
DSL
Frogmore Slough
Warrior Point
Warrior Rock
ODFW
Saint Helens Post Office
Heinie Heumann Park
Log Pond Lake
Warrior Rock Light
MC1
McCormick Park
Scappoose Creek
Louse Island
Deep Lake
Lily Pond
Milton Creek
Cathlacom Point
MC2
McNulty Creek
Widgeon Lake
Millionaire Lake
Cunningham Slough
Lyons Beach

Oregon Parks and Recreation
Department of State Lands
Other Public Lands
Land Trusts

Revetments
Willamette Water Trail Site
Geographic Place Name

PHOTO DATE:
8/4/2005

0 500 1,000 Feet

MULTNOMAH CHANNEL
WILLAMETTE RIVER, OREGON

Oregon Parks and Recreation
Department of State Lands
Other Public Lands
Land Trusts

Revetments
Willamette Water Trail Site
Geographic Place Name

PHOTO DATE:
8/4/2005

0 500 1,000 Feet

MULTNOMAH CHANNEL
WILLAMETTE RIVER, OREGON

ODFW
Cunningham Lake
Santosh Slough
MC5
MC6
Gilbert River Boat Ramp
Gilbert River
Fishtrap Shoal
Rays Lake
MC7
Crane Slough
McNary Lake
Crane Lake
COUNTY
J J Collins Memorial Park
Coon Island Park
Domeyer Lake

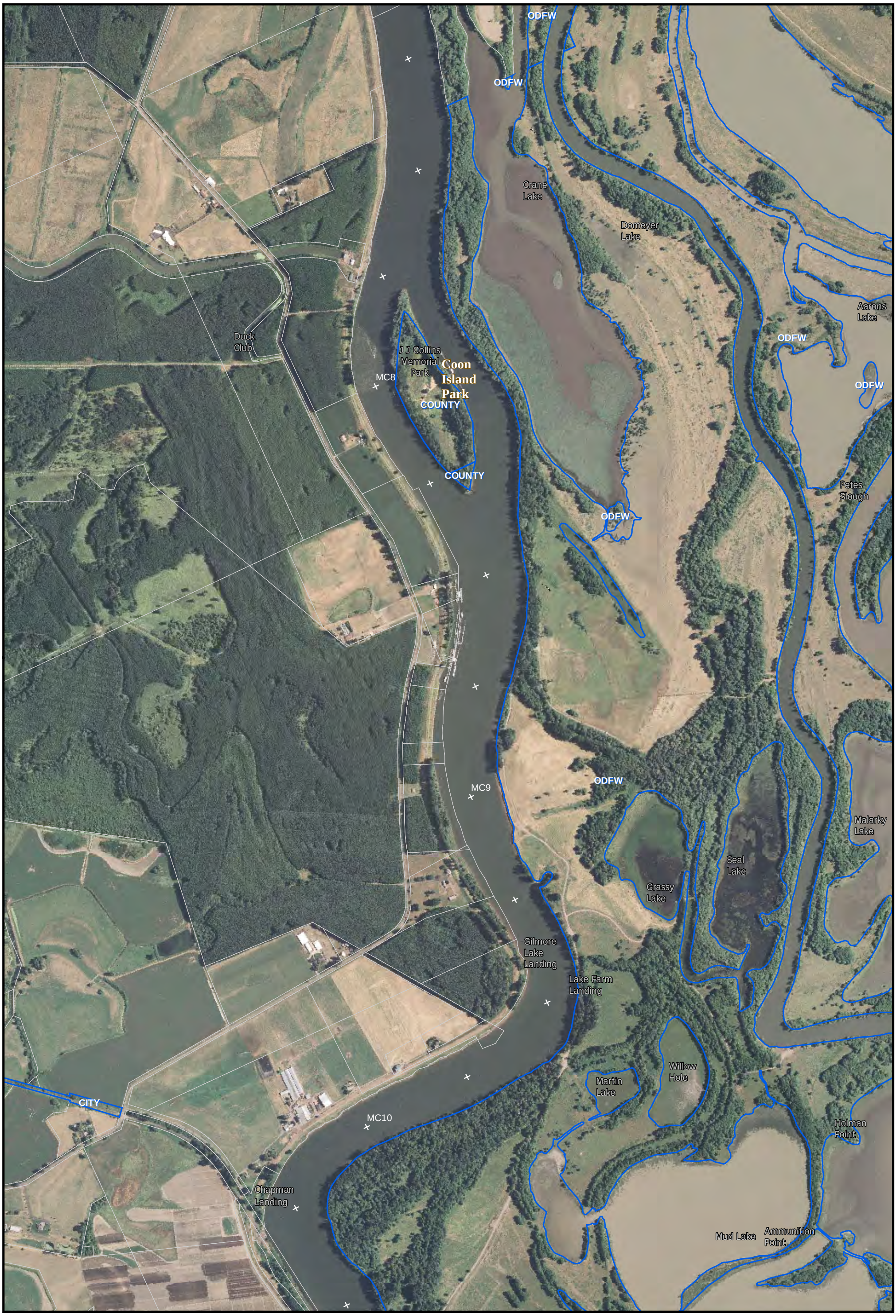

Oregon Parks and Recreation
Department of State Lands
Other Public Lands
Land Trusts
Revetments
Willamette Water Trail Site
Geographic Place Name

PHOTO DATE:
8/4/2005

0 500 1,000 Feet

MULTNOMAH CHANNEL
WILLAMETTE RIVER, OREGON

Oregon Parks and Recreation
Department of State Lands
Other Public Lands
Land Trusts

Revetments
Willamette Water Trail Site
Geographic Place Name

PHOTO DATE:
8/4/2005

0 500 1,000 Feet

MULTNOMAH CHANNEL
WILLAMETTE RIVER, OREGON

ODOT

Jack Slough

MC14

Rocky Point

Multnomah Channel

METRO

MC15

METRO

Wildwood Golf Course

Moar Lake

Ash Slough

Fort William Bend

Moar Cemetery

MC16

METRO

Oregon Parks and Recreation
Department of State Lands
Other Public Lands
Land Trusts

Revetments
Willamette Water Trail Site
Geographic Place Name

PHOTO DATE:
8/4/2005

0 500 1,000 Feet

N

MULTNOMAH CHANNEL
WILLAMETTE RIVER, OREGON

Oregon Parks and Recreation
Department of State Lands
Other Public Lands
Land Trusts

Revetments
Willamette Water Trail Site
Geographic Place Name

PHOTO DATE:
8/4/2005

Feet
0 500 1,000

MULTNOMAH CHANNEL
WILLAMETTE RIVER, OREGON

MC16
MC17
MC18
METRO
Rainbow Lake
Holbrook
Moar Cemetery
Moar Lake
OPRD-W04
Wapato Access
McCarthy Creek
Holbrook School
BPA
Sauvie Island Boat Ramp
ODFW
Sand Lake
Ash Slough
ODOT
Burlington
COUNTY
Sauvie Island School
School Section Lake

Oregon Parks and Recreation
Department of State Lands
Other Public Lands
Land Trusts
Revetments
Willamette Water Trail Site
Geographic Place Name

PHOTO DATE:
8/4/2005

0 500 1,000 Feet

MULTNOMAH CHANNEL
WILLAMETTE RIVER, OREGON

Oregon Parks and Recreation
Department of State Lands
Other Public Lands
Land Trusts
Revetments
Willamette Water Trail Site
Geographic Place Name

PHOTO DATE:
8/4/2005

0 500 1,000 Feet

WILLAMETTE RIVER, OREGON
PORTLAND TO EUGENE

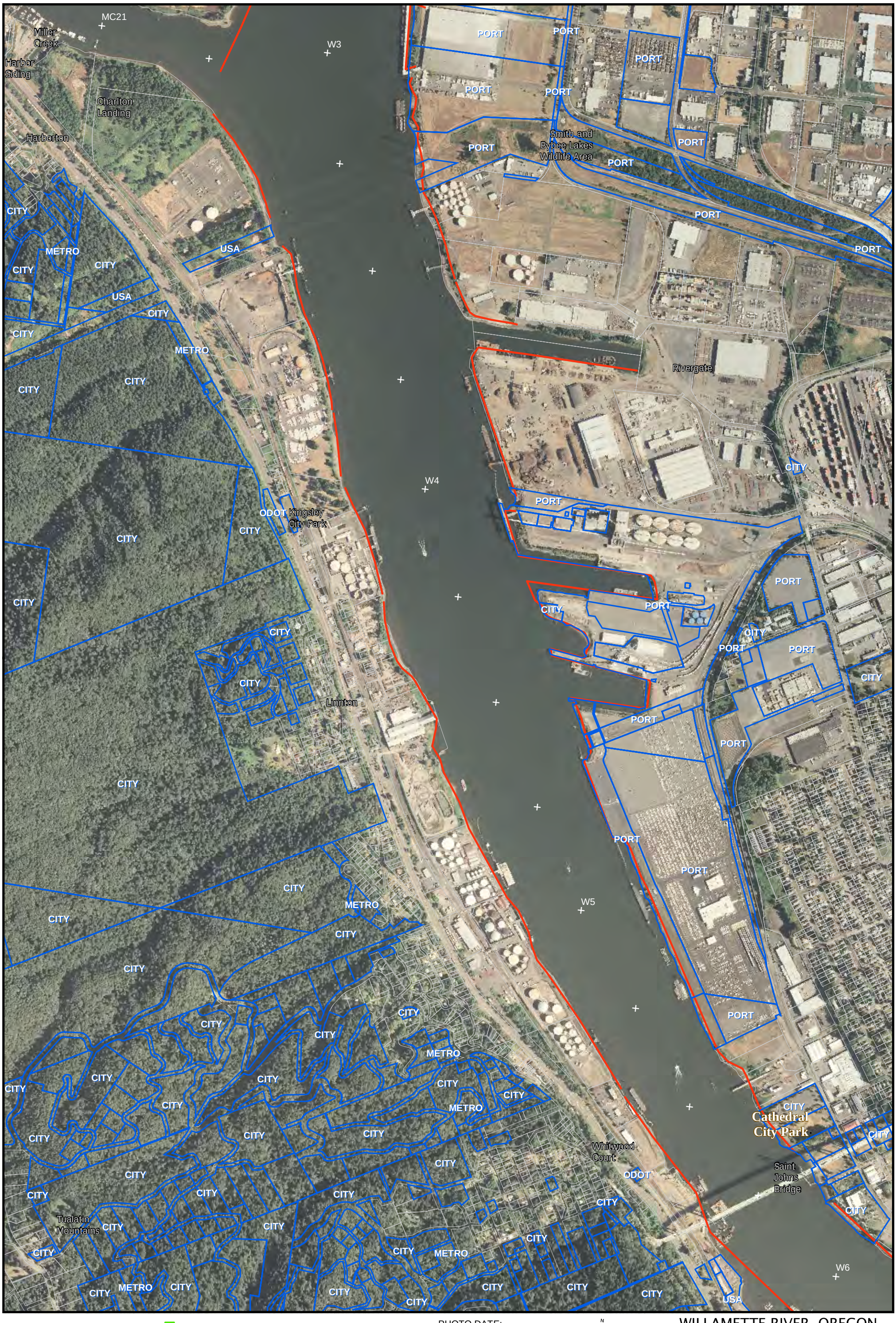

Oregon Parks and Recreation
Department of State Lands
Other Public Lands
Land Trusts

Revetments
Willamette Water Trail Site
Geographic Place Name

PHOTO DATE:
8/4/2005

0 500 1,000 Feet

WILLAMETTE RIVER, OREGON
PORTLAND TO EUGENE

Oregon Parks and Recreation
Department of State Lands
Other Public Lands
Land Trusts

Revetments
Willamette Water Trail Site
Geographic Place Name

PHOTO DATE:
8/4/2005

Feet
0 500 1,000

WILLAMETTE RIVER, OREGON
PORTLAND TO EUGENE

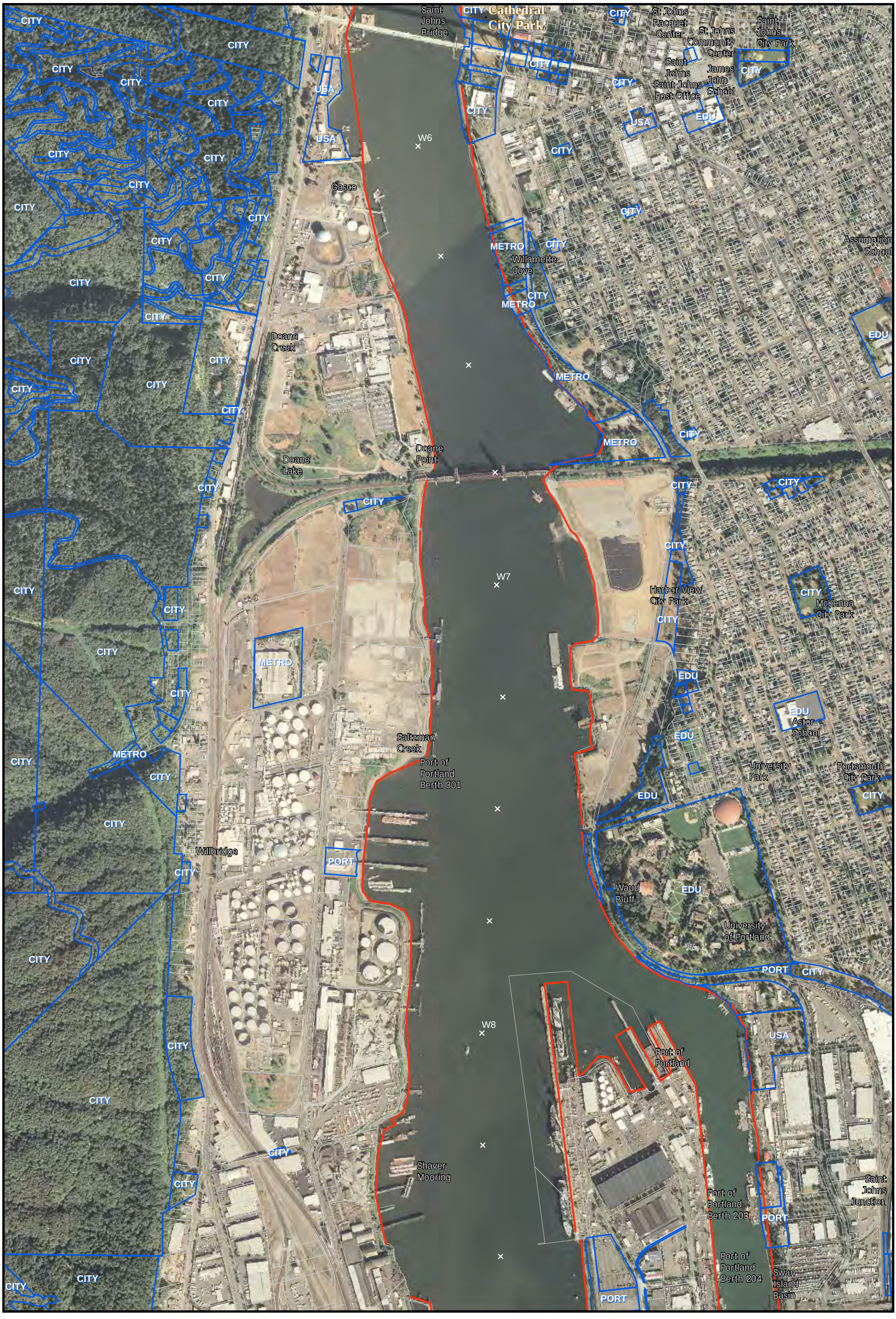

Oregon Parks and Recreation
Department of State Lands
Other Public Lands
Land Trusts
Revetments
Willamette Water Trail Site
Geographic Place Name

PHOTO DATE:
8/4/2005

0 500 1,000 Feet

WILLAMETTE RIVER, OREGON
PORTLAND TO EUGENE

Oregon Parks and Recreation
Department of State Lands
Other Public Lands
Land Trusts

Revetments
Willamette Water Trail Site
Geographic Place Name

PHOTO DATE:
8/3/2005

0 500 1,000 Feet

WILLAMETTE RIVER, OREGON
PORTLAND TO EUGENE

Oregon Parks and Recreation
Department of State Lands
Other Public Lands
Land Trusts
Revetments
Willamette Water Trail Site
Geographic Place Name

PHOTO DATE: 8/3/2005

0 500 1,000 Feet

N

WILLAMETTE RIVER, OREGON
PORTLAND TO EUGENE

Oregon Parks and Recreation
Department of State Lands
Other Public Lands
Land Trusts

Revetments
Willamette Water Trail Site
Geographic Place Name

PHOTO DATE:
8/3/2005

0 500 1,000 Feet

WILLAMETTE RIVER, OREGON
PORTLAND TO EUGENE

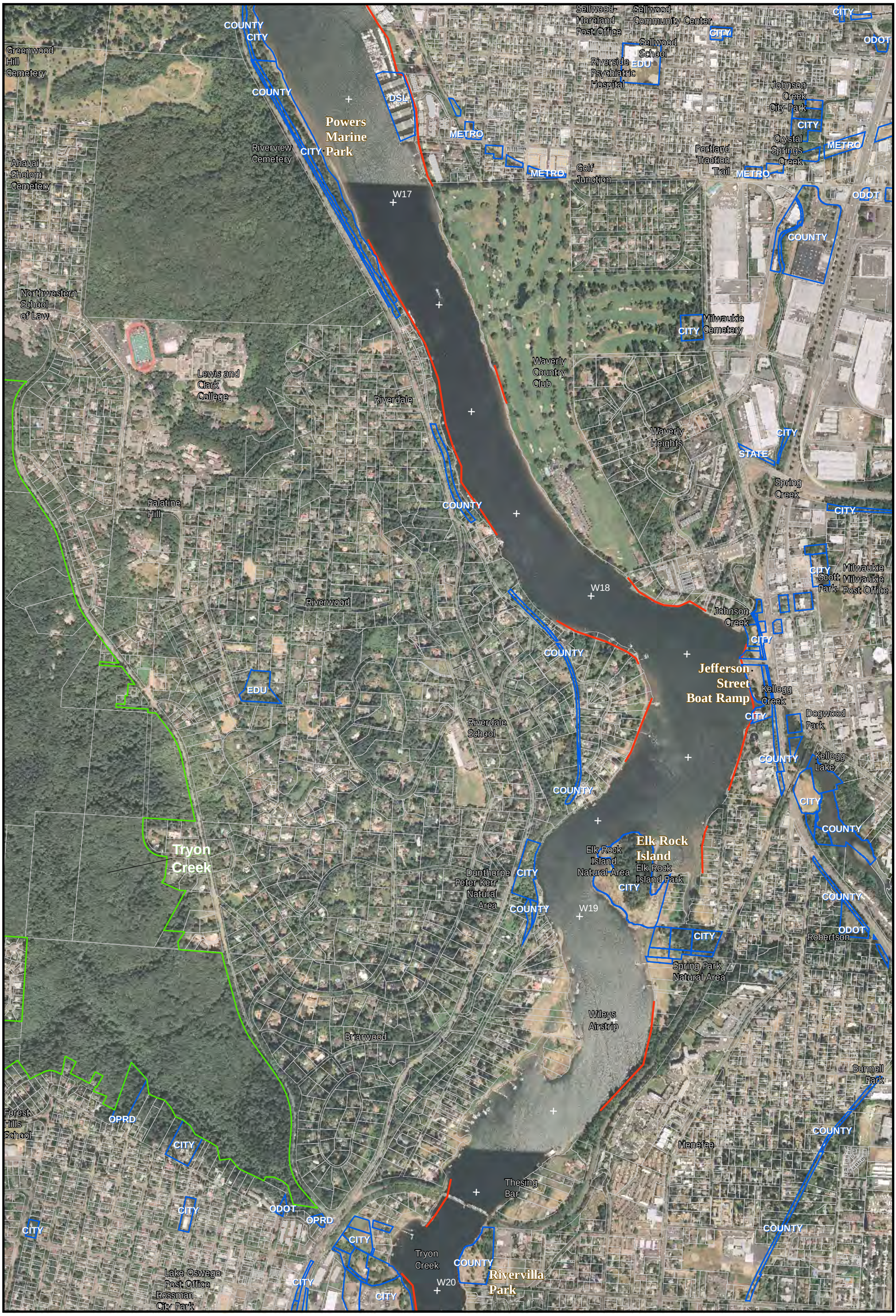

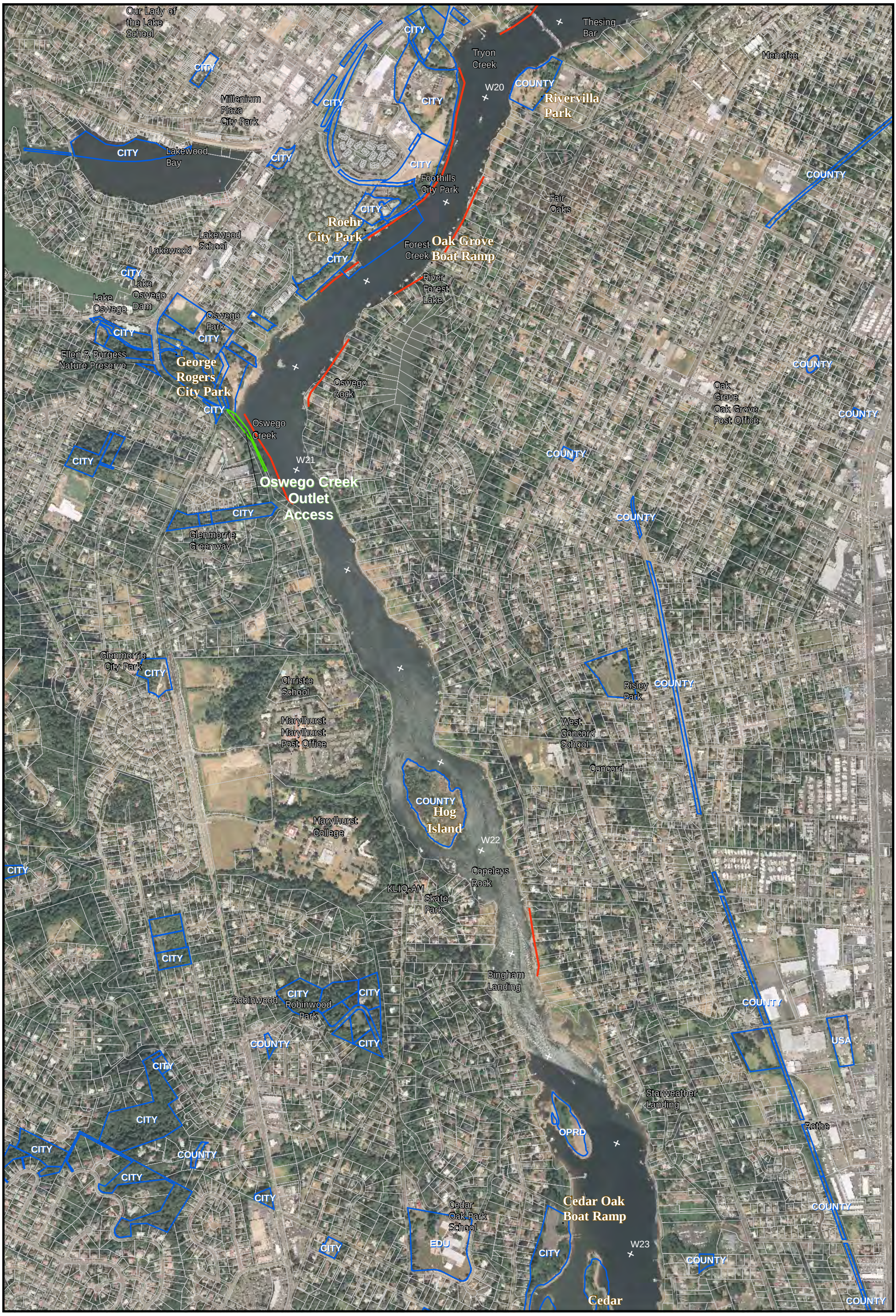

WILLAMETTE RIVER, OREGON
PORTLAND TO EUGENE

Nature HISTORY Discovery

OWEB

- Oregon Parks and Recreation
- Department of State Lands
- Other Public Lands
- Land Trusts
- Revetments
- Willamette Water Trail Site
- Geographic Place Name

PHOTO DATE:
8/3/2005

0 500 1,000 Feet

WILLAMETTE RIVER, OREGON
PORTLAND TO EUGENE

Cedar Oak Park School
EDU
CITY
Cedar Oak Boat Ramp
W23
COUNTY
Cedar Island
Cedar Island Park
Jennings Lodge
Jennings Lodge School
OPRD-W07
Mark Lane Tot Lot
Mary S. Young
Glen Echo
Meldrum Bar City Park
W24
PTC/Abernethy Lane Trail
Olson City Park
Dierickx Field
Sahallie-Illahee Park
Bolton
Burnside Park
Mary S Young Park
Bottom School Park
Hammerle Park
Rivergreens Golf Course
Sherwood Forest Tot Lot
Goat Island
Clackamas River
Dahl Beach City Park
Cross City Park
Maddax Woods
Wilderness Park
Sunset School
Lonesome Bottom
Clackamette Park
Clackamette Cove
West Bridge Park
Union High School
West Linn
West Linn Post Office
W25
Sunset Park
Sunset Fire Hall
Camassia Conservancy
TNC
Camassia Natural Area
McLean House
Sportcraft City Park
Sportcraft Marina
Abernethy Creek
OPRD
STATE
Oregon City Hospital
ODOT
Kelley Field
Abernethy Creek City Park
USA
W26
Willamette Falls
Moores Island
Abernethy Island
Willamette Falls Dam
McLoughlin Promenade Park
Willamette Falls Hydroelectric Power Reservoir
Oregon City
McLoughlin House National Historic Site
Barclay Park
Barclay School
Atkinson Park
Atkinson City Park
Library
OED
City Park
Saint John School
Library Park
D C Latourette City Park
Tennis Court Park
Pioneer Community Center
Oregon City High School
METRO

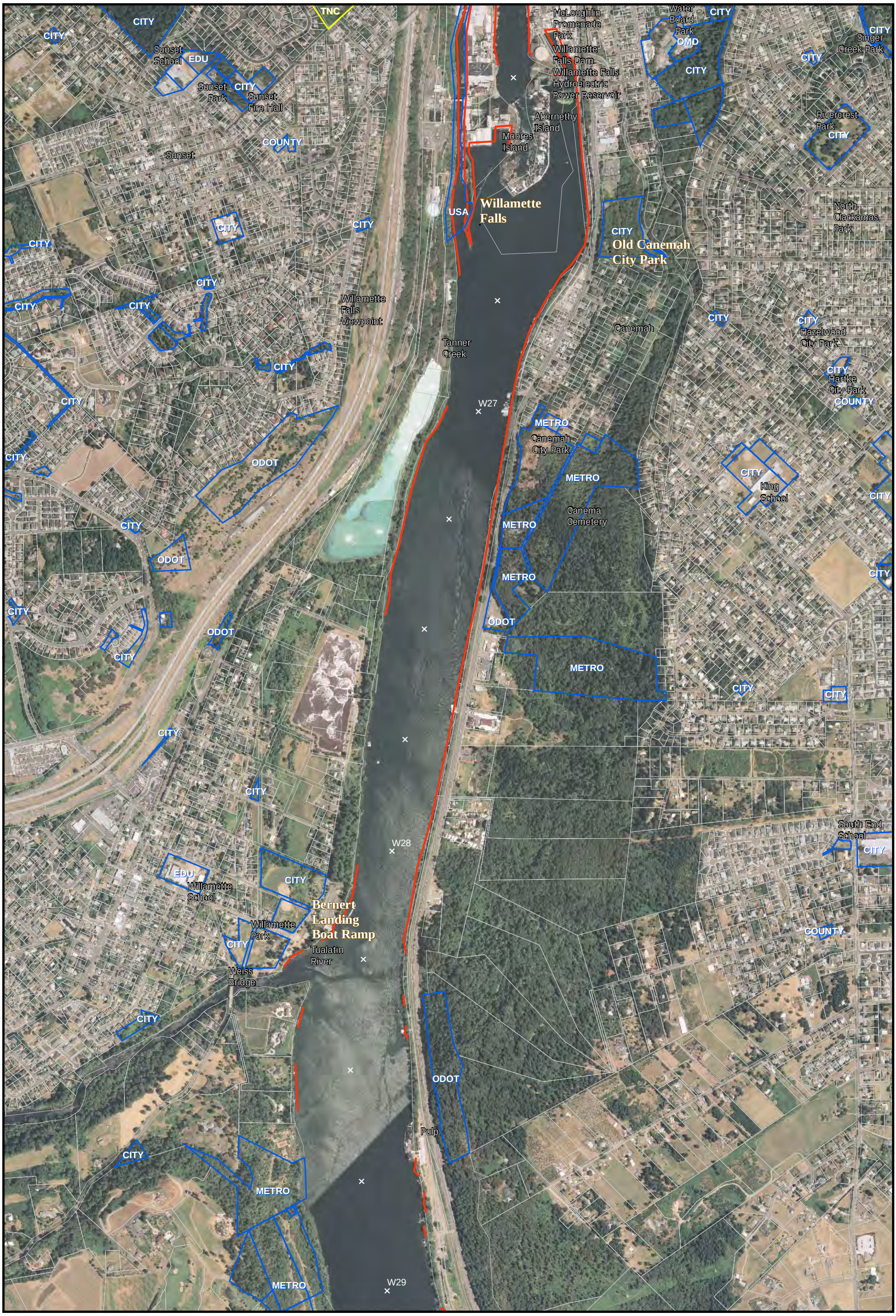

Oregon Parks and Recreation
Department of State Lands
Other Public Lands
Land Trusts

Revetments
Willamette Water Trail Site
Geographic Place Name

PHOTO DATE:
8/3/2005

0 500 1,000 Feet

WILLAMETTE RIVER, OREGON
PORTLAND TO EUGENE

Oregon Parks and Recreation
Department of State Lands
Other Public Lands
Land Trusts
Revetments
Willamette Water Trail Site
Geographic Place Name

PHOTO DATE:
8/3/2005

0 500 1,000 Feet

WILLAMETTE RIVER, OREGON
PORTLAND TO EUGENE

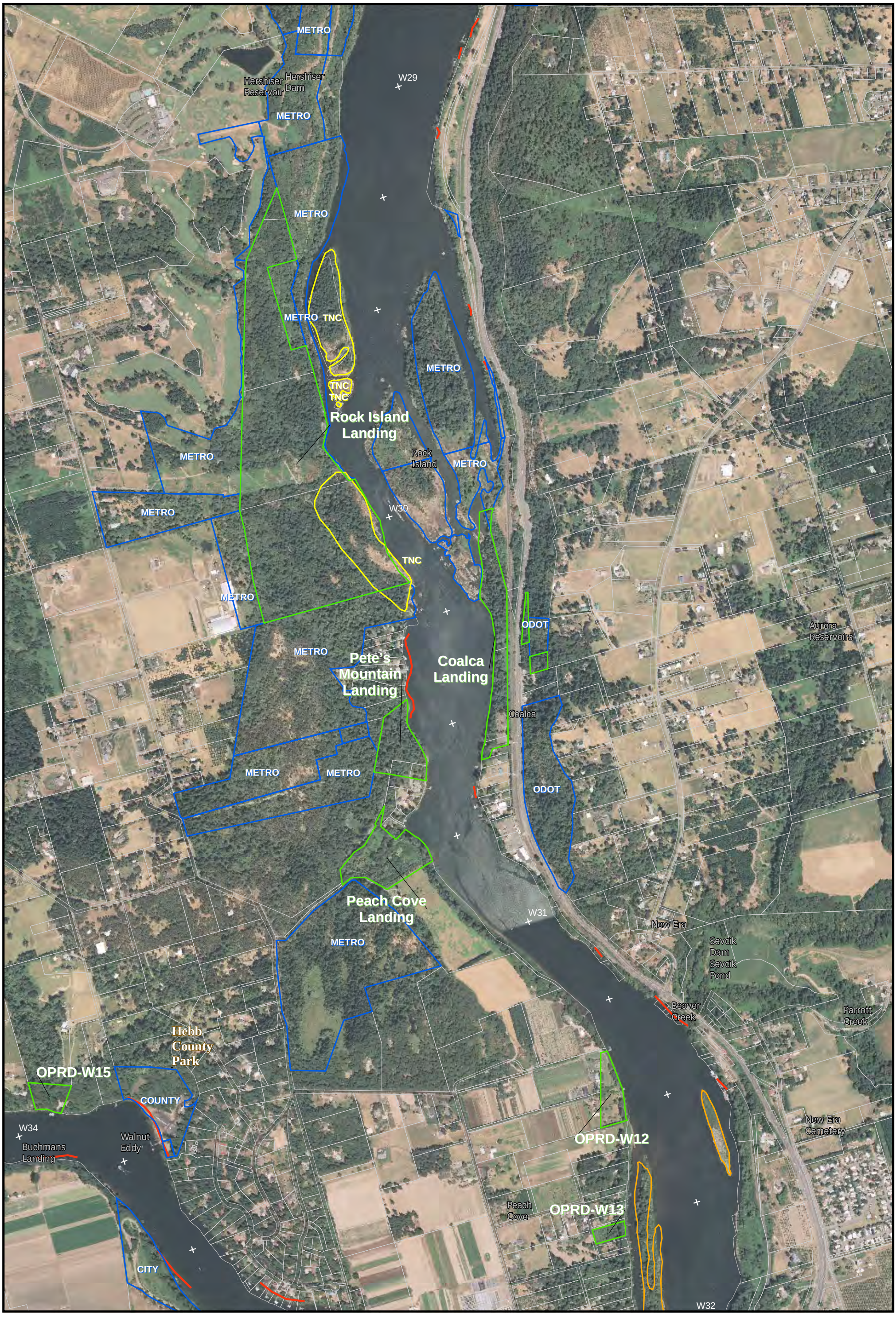

New Era Cemetery
W32
Beaver Creek
USA
OPRD-W13
OPRD-W12
Fish Eddy Landing
CITY
CITY
CITY
19th Avenue City Park
Peach Cove
CITY
Eco City Park
CITY
CITY
W33
CITY
CITY
Willamette Valley Country Club
METRO
Hebb County Park
COUNTY
CITY
Walnut Eddy
OPRD-W15
Buchmans Landing
W34
COUNTY
Canby Ferry
Frontier Golf Course
OPRD-W16
METRO
METRO
METRO
OPRD-W17
METRO
Molalla River
Canby Grove Church Camp
W35
METRO
Molalla Landing

Oregon Parks and Recreation
Department of State Lands
Other Public Lands
Land Trusts
Revetments
Willamette Water Trail Site
Geographic Place Name

PHOTO DATE:
8/3/2005

0 500 1,000 Feet

WILLAMETTE RIVER, OREGON
PORTLAND TO EUGENE

Oregon Parks and Recreation
Department of State Lands
Other Public Lands
Land Trusts

Revetments
Willamette Water Trail Site
Geographic Place Name

PHOTO DATE:
8/3/2005

0 500 1,000 Feet

WILLAMETTE RIVER, OREGON
PORTLAND TO EUGENE

W35
Molalla River
Molalla Landing
Newland Creek
W36
Willamette Meridian Landing
W37
Charbonneau Golf Course
EDU
Boeckman Creek
Charbonneau
CITY
Wilsonville Memorial City Park
Courtside City Park
CITY COUNTY
Town Center City Park
USA
W38

OREGON STATE PARKS · Nature HISTORY Discovery · OWEB

- Oregon Parks and Recreation
- Department of State Lands
- Other Public Lands
- Land Trusts
- Revetments
- Willamette Water Trail Site
- Geographic Place Name

PHOTO DATE:
8/4/2005

0 500 1,000 Feet

N

WILLAMETTE RIVER, OREGON
PORTLAND TO EUGENE

Oregon Parks and Recreation
Department of State Lands
Other Public Lands
Land Trusts

Revetments
Willamette Water Trail Site
Geographic Place Name

PHOTO DATE:
8/4/2005

0 500 1,000 Feet

WILLAMETTE RIVER, OREGON
PORTLAND TO EUGENE

W41
French Prairie Access
Jim Tapman Creek
OPRD-W22
W42
Butteville Cemetery
Butteville
Butteville Store
ODOT
Ladd Hill
W43
Joseph Rogers Dam
Joseph Rogers Reservoir
Butte, La
Champoeg

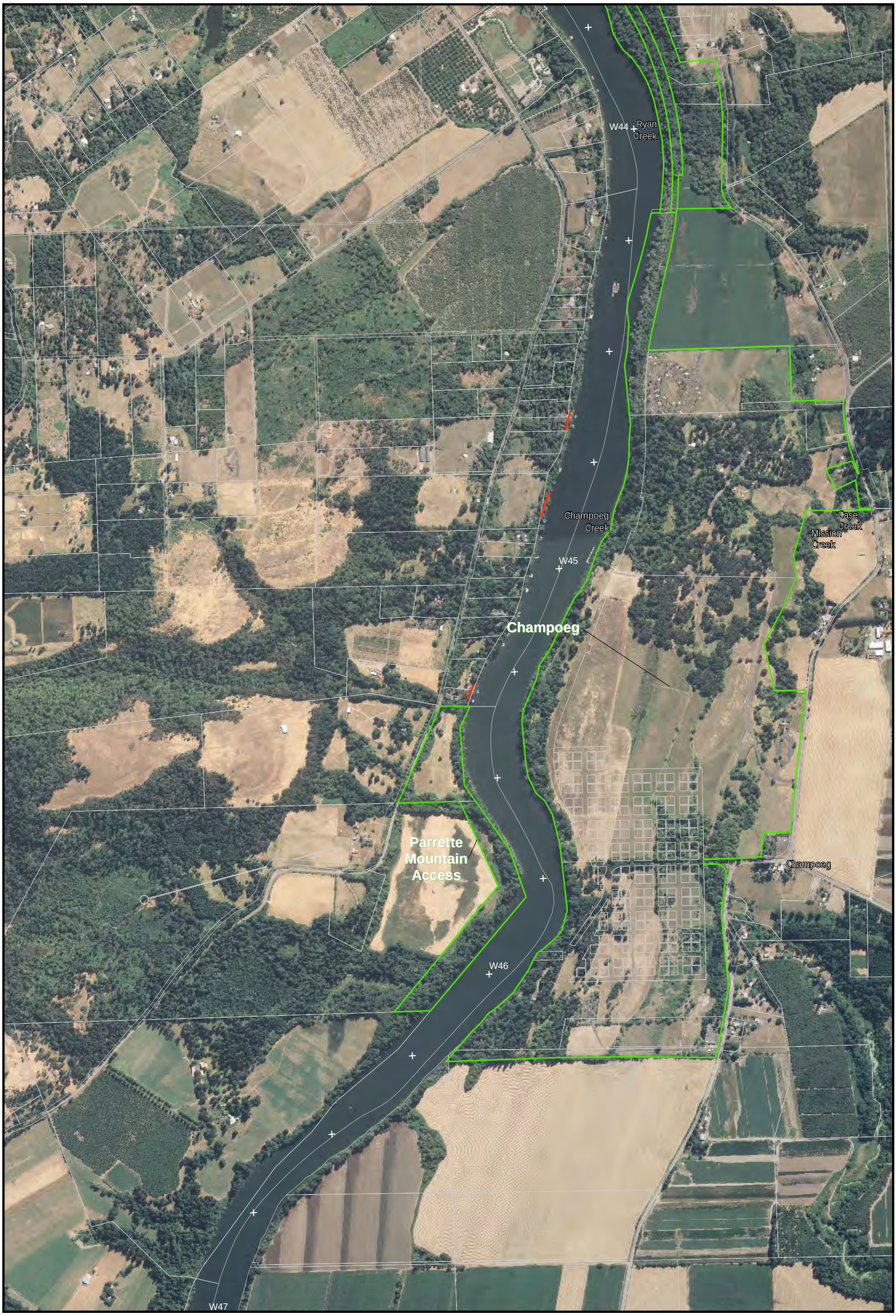

Oregon Parks and Recreation
Department of State Lands
Other Public Lands
Land Trusts
Revetments
Willamette Water Trail Site
Geographic Place Name

PHOTO DATE:
8/4/2005

0 500 1,000 Feet

WILLAMETTE RIVER, OREGON
PORTLAND TO EUGENE

Oregon Parks and Recreation
Department of State Lands
Other Public Lands
Land Trusts

Revetments
Willamette Water Trail Site
Geographic Place Name

PHOTO DATE:
8/4/2005

0 500 1,000 Feet

WILLAMETTE RIVER, OREGON
PORTLAND TO EUGENE

Oregon Parks and Recreation
Department of State Lands
Other Public Lands
Land Trusts

Revetments
Willamette Water Trail Site
Geographic Place Name

PHOTO DATE:
8/4/2005

0 500 1,000 Feet

WILLAMETTE RIVER, OREGON
PORTLAND TO EUGENE

Oregon Parks and Recreation
Department of State Lands
Other Public Lands
Land Trusts
Revetments
Willamette Water Trail Site
Geographic Place Name

PHOTO DATE:
7/18/2005

0 500 1,000 Feet

WILLAMETTE RIVER, OREGON
PORTLAND TO EUGENE

Oregon Parks and Recreation
Department of State Lands
Other Public Lands
Land Trusts
Revetments
Willamette Water Trail Site
Geographic Place Name

PHOTO DATE:
7/18/2005

0 500 1,000 Feet

WILLAMETTE RIVER, OREGON
PORTLAND TO EUGENE

Oregon Parks and Recreation
Department of State Lands
Other Public Lands
Land Trusts

Revetments
Willamette Water Trail Site
Geographic Place Name

PHOTO DATE:
7/18/2005

Feet
0 500 1,000

WILLAMETTE RIVER, OREGON
PORTLAND TO EUGENE

Oregon Parks and Recreation
Department of State Lands
Other Public Lands
Land Trusts
Revetments
Willamette Water Trail Site
Geographic Place Name

PHOTO DATE: 7/18/2005

0 500 1,000 Feet

WILLAMETTE RIVER, OREGON
PORTLAND TO EUGENE

Oregon Parks and Recreation
Department of State Lands
Other Public Lands
Land Trusts

Revetments
Willamette Water Trail Site
Geographic Place Name

PHOTO DATE:
7/18/2005

Feet
0 500 1,000

WILLAMETTE RIVER, OREGON
PORTLAND TO EUGENE

Oregon Parks and Recreation
Department of State Lands
Other Public Lands
Land Trusts

Revetments
Willamette Water Trail Site
Geographic Place Name

PHOTO DATE:
7/18/2005

0 500 1,000 Feet

WILLAMETTE RIVER, OREGON
PORTLAND TO EUGENE

Oregon Parks and Recreation
Department of State Lands
Other Public Lands
Land Trusts
Revetments
Willamette Water Trail Site
Geographic Place Name

PHOTO DATE:
7/18/2005

0 500 1,000 Feet

WILLAMETTE RIVER, OREGON
PORTLAND TO EUGENE

Western Mennonite School
Spring Valley Access
Willamette Mission
Lower Simon Bar
Simon Landing
Upper Simon Bar
W75
Windsor Bar
Spring Valley
McCloskie Bar
Windsor Island Landing
W76
McCall Bar
Lincoln Bar
Lincoln Access
W77
Spongs Bar

Oregon Parks and Recreation
Department of State Lands
Other Public Lands
Land Trusts
Revetments
Willamette Water Trail Site
Geographic Place Name

PHOTO DATE:
7/18/2005

0 500 1,000 Feet

N

WILLAMETTE RIVER, OREGON
PORTLAND TO EUGENE

Oregon Parks and Recreation
Department of State Lands
Other Public Lands
Land Trusts

Revetments
Willamette Water Trail Site
Geographic Place Name

PHOTO DATE:
7/18/2005

0 500 1,000 Feet

WILLAMETTE RIVER, OREGON
PORTLAND TO EUGENE

Oregon Parks and Recreation
Department of State Lands
Other Public Lands
Land Trusts
Revetments
Willamette Water Trail Site
Geographic Place Name

PHOTO DATE:
7/18/2005

0 500 1,000 Feet

WILLAMETTE RIVER, OREGON
PORTLAND TO EUGENE

Oregon Parks and Recreation
Department of State Lands
Other Public Lands
Land Trusts

Revetments
Willamette Water Trail Site
Geographic Place Name

PHOTO DATE:
7/18/2005

0 500 1,000 Feet

WILLAMETTE RIVER, OREGON
PORTLAND TO EUGENE

Oregon Parks and Recreation
Department of State Lands
Other Public Lands
Land Trusts

Revetments
Willamette Water Trail Site
Geographic Place Name

PHOTO DATE:
7/18/2005

0 500 1,000 Feet

WILLAMETTE RIVER, OREGON
PORTLAND TO EUGENE

Nature HISTORY Discovery

OWEB

Oregon Parks and Recreation
Department of State Lands
Other Public Lands
Land Trusts

Revetments
Willamette Water Trail Site
Geographic Place Name

PHOTO DATE:
7/18/2005

0 500 1,000 Feet

WILLAMETTE RIVER, OREGON
PORTLAND TO EUGENE

Oregon Parks and Recreation
Department of State Lands
Other Public Lands
Land Trusts
Revetments
Willamette Water Trail Site
Geographic Place Name

PHOTO DATE:
7/18/2005

0 500 1,000 Feet

WILLAMETTE RIVER, OREGON
PORTLAND TO EUGENE

Oregon Parks and Recreation
Department of State Lands
Other Public Lands
Land Trusts

Revetments
Willamette Water Trail Site
Geographic Place Name

PHOTO DATE:
7/18/2005

0 500 1,000 Feet

WILLAMETTE RIVER, OREGON
PORTLAND TO EUGENE

Oregon Parks and Recreation
Department of State Lands
Other Public Lands
Land Trusts
Revetments
Willamette Water Trail Site
Geographic Place Name

PHOTO DATE:
7/18/2005

0 500 1,000 Feet

WILLAMETTE RIVER, OREGON
PORTLAND TO EUGENE

Oregon Parks and Recreation
Department of State Lands
Other Public Lands
Land Trusts

Revetments
Willamette Water Trail Site
Geographic Place Name

PHOTO DATE:
7/18/2005

Feet
0 500 1,000

WILLAMETTE RIVER, OREGON
PORTLAND TO EUGENE

Oregon Parks and Recreation
Department of State Lands
Other Public Lands
Land Trusts
Revetments
Willamette Water Trail Site
Geographic Place Name

PHOTO DATE:
7/18/2005

0 500 1,000 Feet

WILLAMETTE RIVER, OREGON
PORTLAND TO EUGENE

Nature HISTORY Discovery

OWEB

Oregon Parks and Recreation
Department of State Lands
Other Public Lands
Land Trusts

Revetments
Willamette Water Trail Site
Geographic Place Name

PHOTO DATE:
7/18/2005

0 500 1,000 Feet

WILLAMETTE RIVER, OREGON
PORTLAND TO EUGENE

Oregon Parks and Recreation
Department of State Lands
Other Public Lands
Land Trusts
Revetments
Willamette Water Trail Site
Geographic Place Name

PHOTO DATE:
7/18/2005

0 500 1,000 Feet

WILLAMETTE RIVER, OREGON
PORTLAND TO EUGENE

Oregon Parks and Recreation
Department of State Lands
Other Public Lands
Land Trusts

Revetments
Willamette Water Trail Site
Geographic Place Name

PHOTO DATE:
7/18/2005

0 500 1,000 Feet

WILLAMETTE RIVER, OREGON
PORTLAND TO EUGENE

Truax Creek
Second Lake
CITY
OPRD
W117
Simpson Lakes Access
Burkhart Creek
First Lake
Waverly Memorial Cemetery
Houston Cemetery
Waverly Lake
ODOT
W118
Albany Yard
Waverly School
COUNTY
Burkhart Park
Bowman park
Periwinkle Creek
North Albany
W119
Fairmount School
Albany Golf Club
O E Crossing
Madison School
SP Connection Albany
Albany Post Office
Thornton Lake
Takena Landing
Calapooia River
W120
Saint Marys School
Central School
Maple School
Bryant Park
OPRD-W52
OPRD-W53

Oregon Parks and Recreation
Department of State Lands
Other Public Lands
Land Trusts

Revetments
Willamette Water Trail Site
Geographic Place Name

PHOTO DATE:
7/18/2005

0 500 1,000 Feet

WILLAMETTE RIVER, OREGON
PORTLAND TO EUGENE

Oregon Parks and Recreation
Department of State Lands
Other Public Lands
Land Trusts

Revetments
Willamette Water Trail Site
Geographic Place Name

PHOTO DATE:
7/18/2005

Feet
0 500 1,000

WILLAMETTE RIVER, OREGON
PORTLAND TO EUGENE

W123
Bowers Rock
Kiger Cutoff
W124
Lower Kiger Island
COUNTY
W125
Horseshoe Lake
Tripp Greenway
Riverside Landing
W126
Half Moon Bend Landing
W127
Half Moon Bend

Oregon Parks and Recreation
Department of State Lands
Other Public Lands
Land Trusts

Revetments
Willamette Water Trail Site
Geographic Place Name

PHOTO DATE:
7/18/2005

0 500 1,000 Feet

WILLAMETTE RIVER, OREGON
PORTLAND TO EUGENE

Oregon Parks and Recreation
Department of State Lands
Other Public Lands
Land Trusts
Revetments
Willamette Water Trail Site
Geographic Place Name

PHOTO DATE:
7/18/2005

Feet
0 500 1,000

WILLAMETTE RIVER, OREGON
PORTLAND TO EUGENE

Oregon Parks and Recreation
Department of State Lands
Other Public Lands
Land Trusts
Revetments
Willamette Water Trail Site
Geographic Place Name

PHOTO DATE:
7/18/2005

0 500 1,000 Feet

WILLAMETTE RIVER, OREGON
PORTLAND TO EUGENE

Oregon Parks and Recreation
Department of State Lands
Other Public Lands
Land Trusts

Revetments
Willamette Water Trail Site
Geographic Place Name

PHOTO DATE:
7/18/2005

0 500 1,000 Feet

N

WILLAMETTE RIVER, OREGON
PORTLAND TO EUGENE

Oregon Parks and Recreation
Department of State Lands
Other Public Lands
Land Trusts
Revetments
Willamette Water Trail Site
Geographic Place Name

PHOTO DATE:
7/18/2005

0 500 1,000 Feet

WILLAMETTE RIVER, OREGON
PORTLAND TO EUGENE

Oregon Parks and Recreation
Department of State Lands
Other Public Lands
Land Trusts

Revetments
Willamette Water Trail Site
Geographic Place Name

PHOTO DATE:
7/18/2005

0 500 1,000 Feet

WILLAMETTE RIVER, OREGON
PORTLAND TO EUGENE

Albany Channel
Lake Creek
W144
USFWS
Snag Boat Bend
USFWS
W145
Jacobs Bend
Buckskin Mary Landing
W146
Sam Daws Landing
Halsey
Pine Grove Cemetery
W147
USA

Oregon Parks and Recreation
Department of State Lands
Other Public Lands
Land Trusts
Revetments
Willamette Water Trail Site
Geographic Place Name

PHOTO DATE:
7/18/2005

0 500 1,000 Feet

WILLAMETTE RIVER, OREGON
PORTLAND TO EUGENE

Oregon Parks and Recreation
Department of State Lands
Other Public Lands
Land Trusts

Revetments
Willamette Water Trail Site
Geographic Place Name

PHOTO DATE:
7/18/2005

Feet
0 500 1,000

WILLAMETTE RIVER, OREGON
PORTLAND TO EUGENE

W151
Irish Bend
COUNTY
Irish Bend County Park
COUNTY
W152
W153
DSL
Harkens Lake North Landing
Harkens Lake
Harkens Lake South Landing
W154
COUNTY
Anderson County Park
W156
COUNTY

Oregon Parks and Recreation
Department of State Lands
Other Public Lands
Land Trusts
Revetments
Willamette Water Trail Site
Geographic Place Name

PHOTO DATE:
7/18/2005

0 500 1,000 Feet

WILLAMETTE RIVER, OREGON
PORTLAND TO EUGENE

Oregon Parks and Recreation
Department of State Lands
Other Public Lands
Land Trusts
Revetments
Willamette Water Trail Site
Geographic Place Name

PHOTO DATE:
7/18/2005

0 500 1,000 Feet

WILLAMETTE RIVER, OREGON
PORTLAND TO EUGENE

Morgan Island
W159
Perkins Slough
W160
CITY
CITY
DSL
CITY
W161
DSL
Harrisburg
Park
CITY

Oregon Parks and Recreation
Department of State Lands
Other Public Lands
Land Trusts
Revetments
Willamette Water Trail Site
Geographic Place Name

PHOTO DATE:
7/18/2005

0 500 1,000 Feet

WILLAMETTE RIVER, OREGON
PORTLAND TO EUGENE

Oregon Parks and Recreation
Department of State Lands
Other Public Lands
Land Trusts

Revetments
Willamette Water Trail Site
Geographic Place Name

PHOTO DATE:
7/18/2005

Feet
0 500 1,000

N

WILLAMETTE RIVER, OREGON
PORTLAND TO EUGENE

Oregon Parks and Recreation
Department of State Lands
Other Public Lands
Land Trusts
Revetments
Willamette Water Trail Site
Geographic Place Name

PHOTO DATE:
7/18/2005

0 500 1,000 Feet

N

WILLAMETTE RIVER, OREGON
PORTLAND TO EUGENE

Nature HISTORY Discovery

OWEB

Oregon Parks and Recreation
Department of State Lands
Other Public Lands
Land Trusts

Revetments
Willamette Water Trail Site
Geographic Place Name

PHOTO DATE:
7/18/2005

0 500 1,000 Feet

N

WILLAMETTE RIVER, OREGON
PORTLAND TO EUGENE

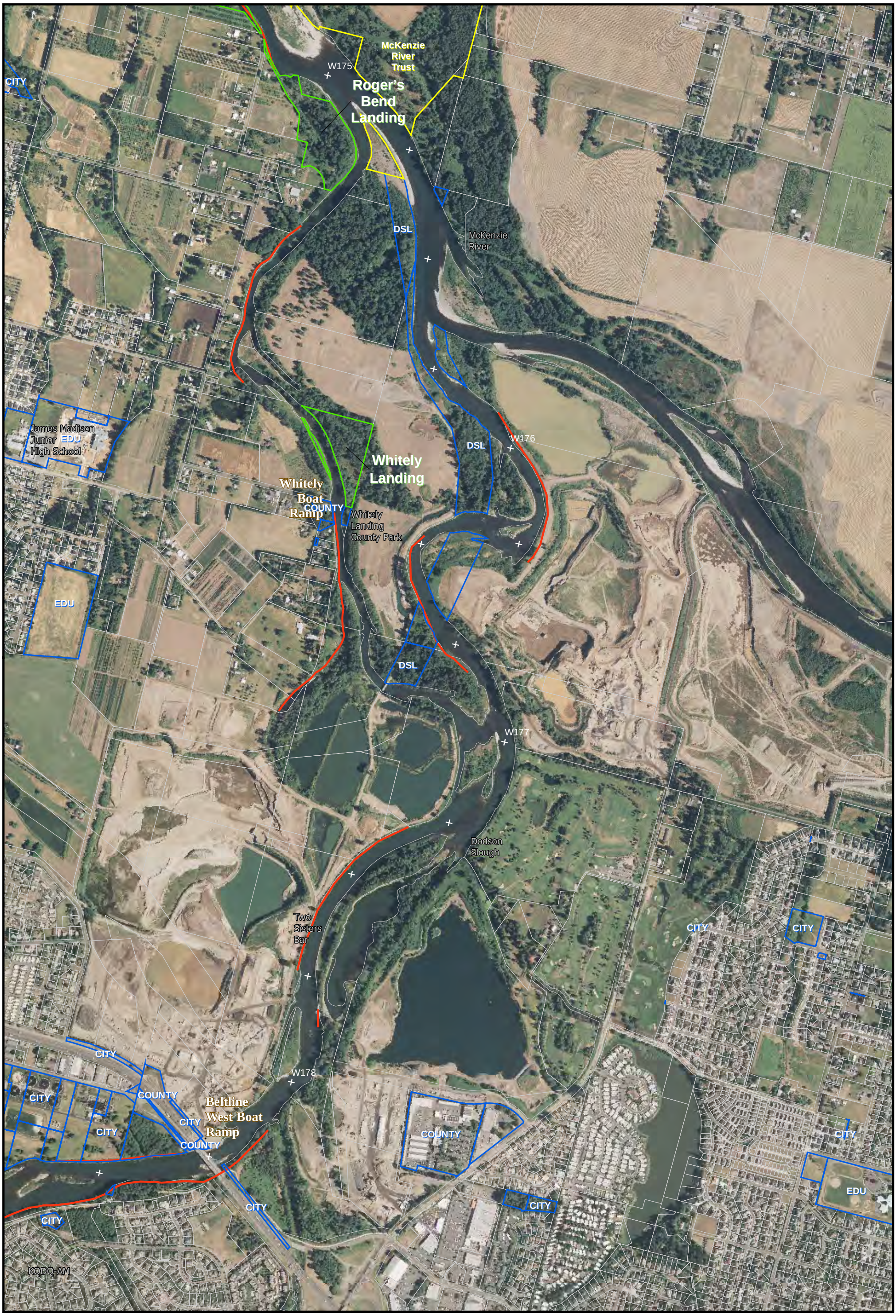

Oregon Parks and Recreation
Department of State Lands
Other Public Lands
Land Trusts
Revetments
Willamette Water Trail Site
Geographic Place Name

PHOTO DATE:
7/18/2005

0 500 1,000 Feet

N

WILLAMETTE RIVER, OREGON
PORTLAND TO EUGENE

Oregon Parks and Recreation
Department of State Lands
Other Public Lands
Land Trusts

Revetments
Willamette Water Trail Site
Geographic Place Name

PHOTO DATE:
7/18/2005

0 500 1,000 Feet

N

WILLAMETTE RIVER, OREGON
PORTLAND TO EUGENE

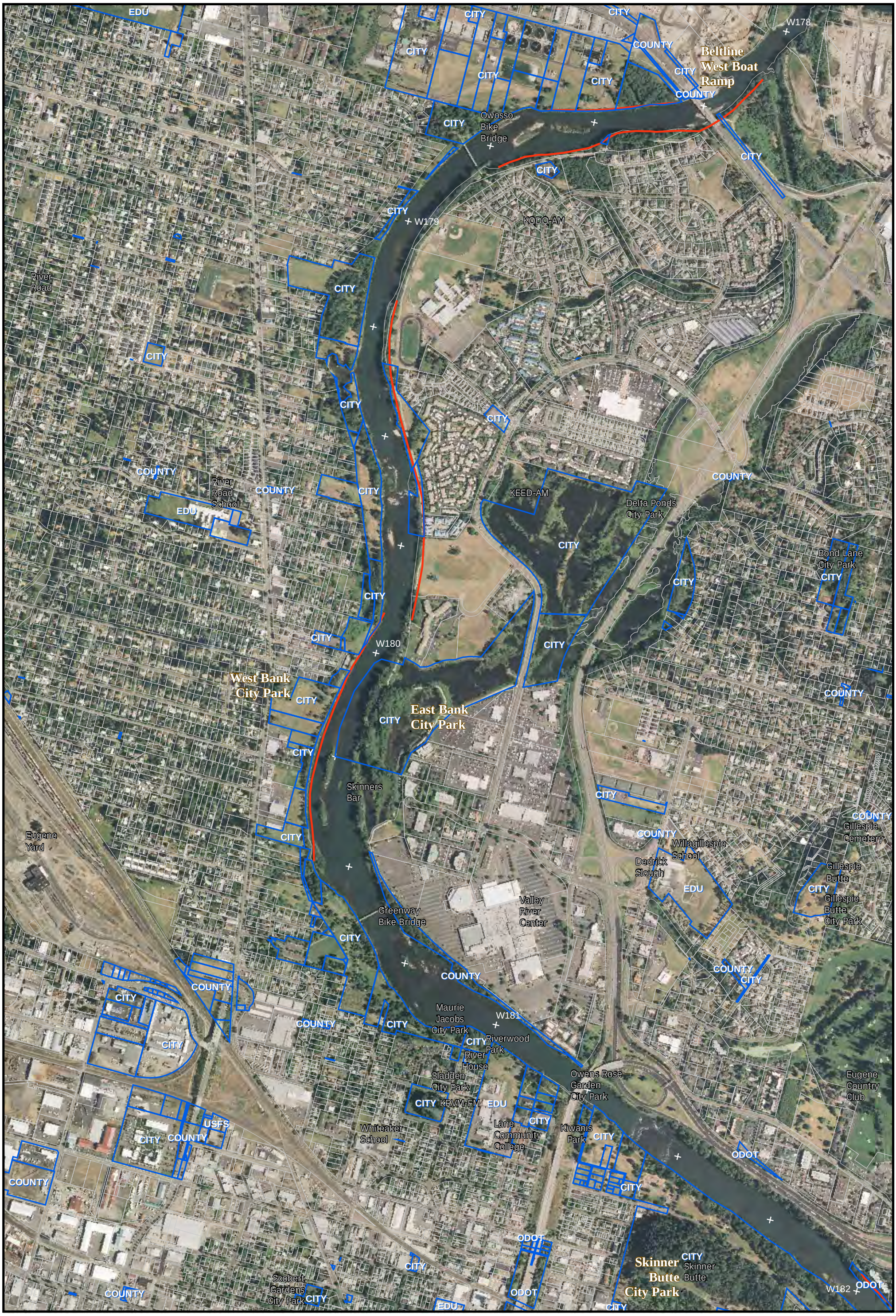

Oregon Parks and Recreation
Department of State Lands
Other Public Lands
Land Trusts
Revetments
Willamette Water Trail Site
Geographic Place Name

PHOTO DATE:
7/18/2005

0 500 1,000 Feet

WILLAMETTE RIVER, OREGON
PORTLAND TO EUGENE

Oregon Parks and Recreation
Department of State Lands
Other Public Lands
Land Trusts

Revetments
Willamette Water Trail Site
Geographic Place Name

PHOTO DATE:
7/18/2005

0 500 1,000 Feet

WILLAMETTE RIVER, OREGON
PORTLAND TO EUGENE

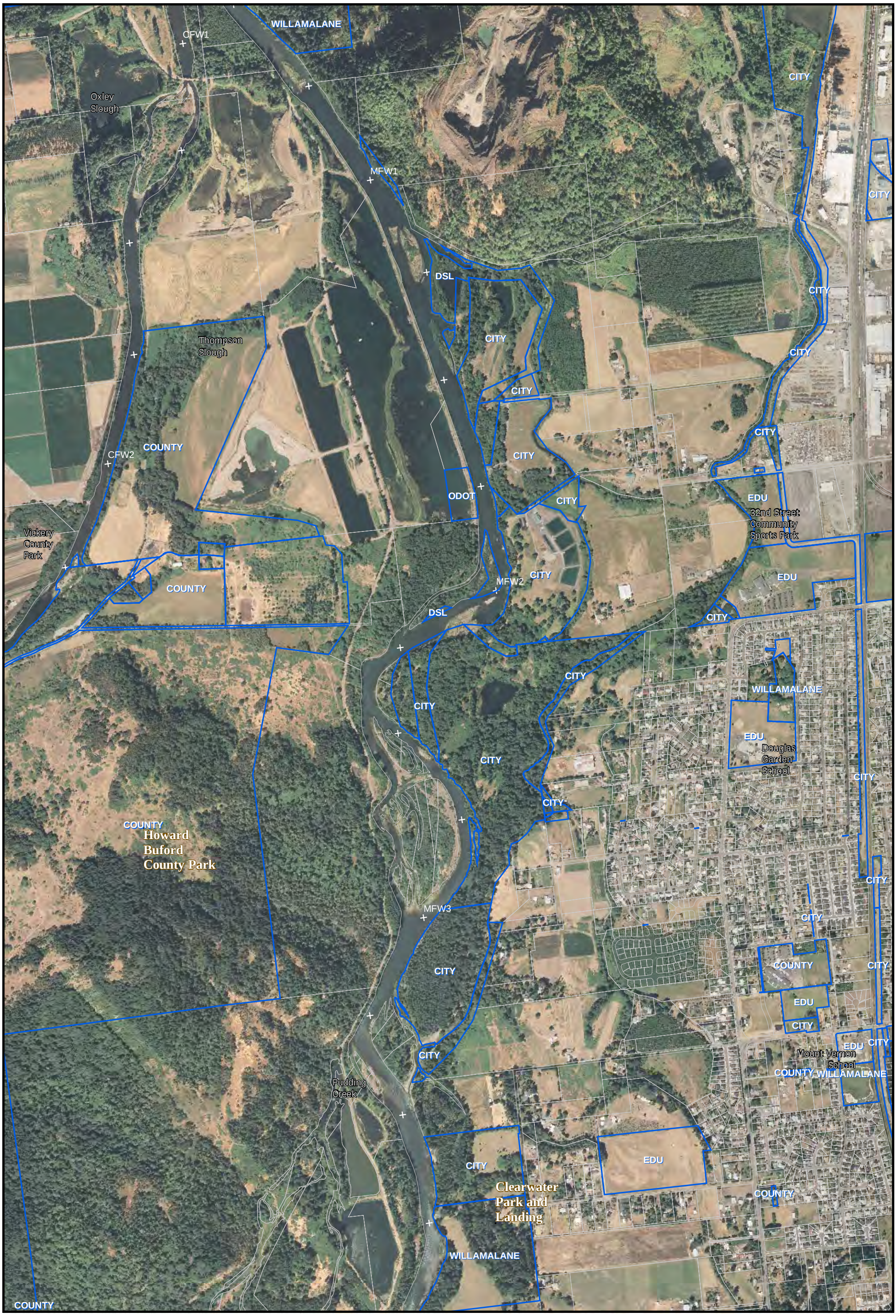

Oregon Parks and Recreation
Department of State Lands
Other Public Lands
Land Trusts

Revetments
Willamette Water Trail Site
Geographic Place Name

PHOTO DATE:
8/4/2005

0 500 1,000 Feet

MIDDLE FORK WILLAMETTE RIVER
CONFLUENCE TO DEXTER DAM

Oregon Parks and Recreation
Department of State Lands
Other Public Lands
Land Trusts

Revetments
Willamette Water Trail Site
Geographic Place Name

PHOTO DATE:
8/4/2005

0 500 1,000 Feet

MIDDLE FORK WILLAMETTE RIVER
CONFLUENCE TO DEXTER DAM

Pudding Creek
CITY
Clearwater Park and Landing
ODOT
WILLAMALANE
MFW4
COUNTY
DSL
COUNTY
COUNTY
MFW5
COUNTY
Pisgah Landing
MFW6
Natron
COUNTY
Smith-Weyerhauser Cemetery
OPRD
Log Jam Landing
MFW7
ODOT
ODOT
COUNTY
Log Jam Access

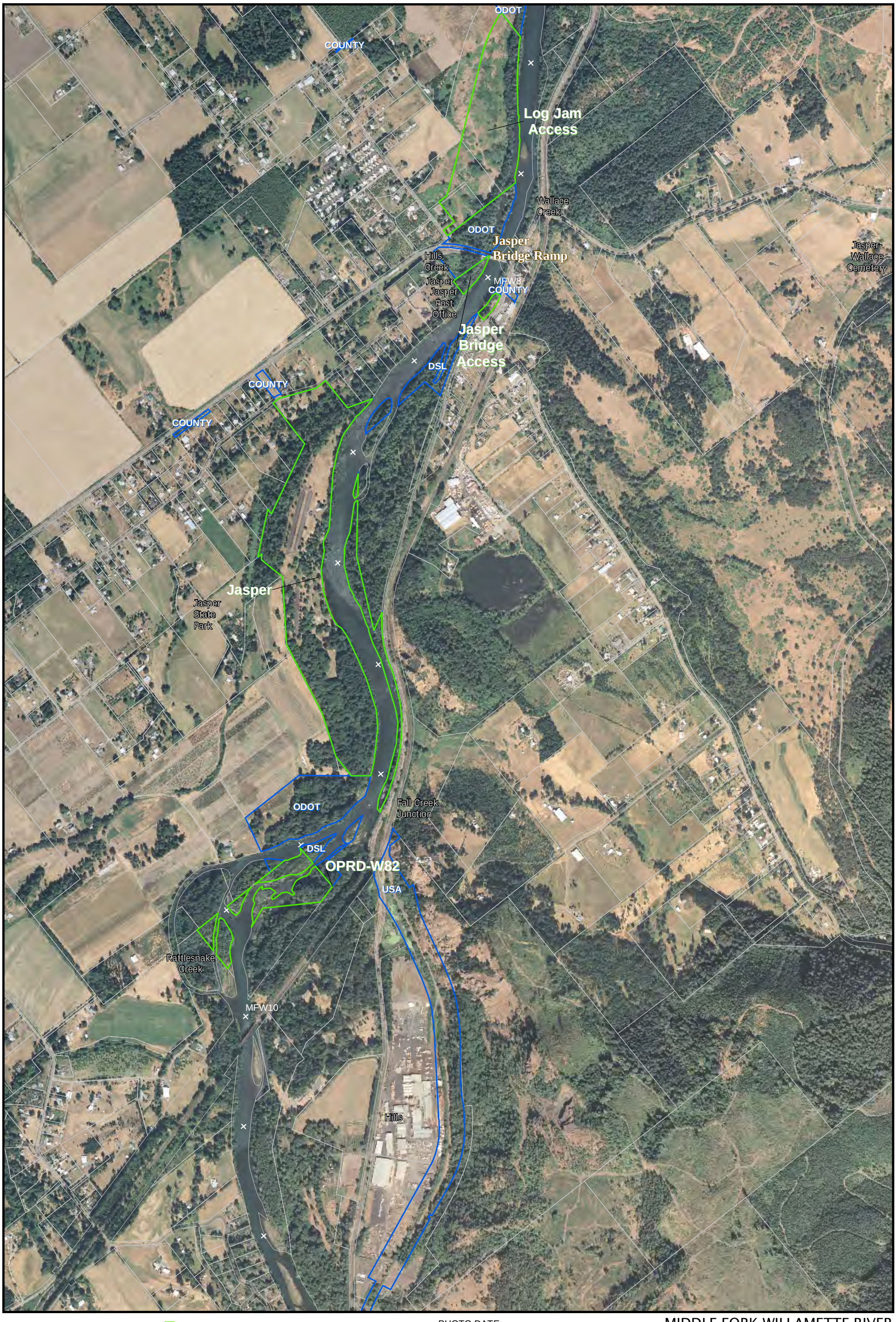

Oregon Parks and Recreation
Department of State Lands
Other Public Lands
Land Trusts

Revetments
Willamette Water Trail Site
Geographic Place Name

PHOTO DATE:
8/4/2005

0 500 1,000 Feet

MIDDLE FORK WILLAMETTE RIVER
CONFLUENCE TO DEXTER DAM

Oregon Parks and Recreation
Department of State Lands
Other Public Lands
Land Trusts
Revetments
Willamette Water Trail Site
Geographic Place Name

PHOTO DATE:
8/4/2005

0 500 1,000 Feet

MIDDLE FORK WILLAMETTE RIVER
CONFLUENCE TO DEXTER DAM

Oregon Parks and Recreation
Department of State Lands
Other Public Lands
Land Trusts
Revetments
Willamette Water Trail Site
Geographic Place Name

PHOTO DATE:
8/4/2005

0 500 1,000 Feet

MIDDLE FORK WILLAMETTE RIVER
CONFLUENCE TO DEXTER DAM

Oregon Parks and Recreation
Department of State Lands
Other Public Lands
Land Trusts
Revetments
Willamette Water Trail Site
Geographic Place Name

PHOTO DATE:
8/4/2005

Feet
0 500 1,000

COAST FORK WILLAMETTE RIVER
CONFLUENCE TO COTTAGE GROVE DAM

COUNTY
DSL
CITY
Oxley Slough
Thompson Slough
CFW2
COUNTY
COUNTY
Vickery County Park
ODOT
COUNTY
COUNTY
COUNTY
Howard Buford County Park
Mount Pisgah Arboretum
COUNTY
CFW3
COUNTY
ODOT
CFW4
COUNTY
COUNTY
COUNTY
Pisgah, Mount
COUNTY
Seavy Landing

Oregon Parks and Recreation
Department of State Lands
Other Public Lands
Land Trusts
Revetments
Willamette Water Trail Site
Geographic Place Name

PHOTO DATE:
8/4/2005

0 500 1,000 Feet

COAST FORK WILLAMETTE RIVER
CONFLUENCE TO COTTAGE GROVE DAM

Oregon Parks and Recreation
Department of State Lands
Other Public Lands
Land Trusts
Revetments
Willamette Water Trail Site
Geographic Place Name

PHOTO DATE:
8/4/2005

0 500 1,000 Feet

N

COAST FORK WILLAMETTE RIVER
CONFLUENCE TO COTTAGE GROVE DAM

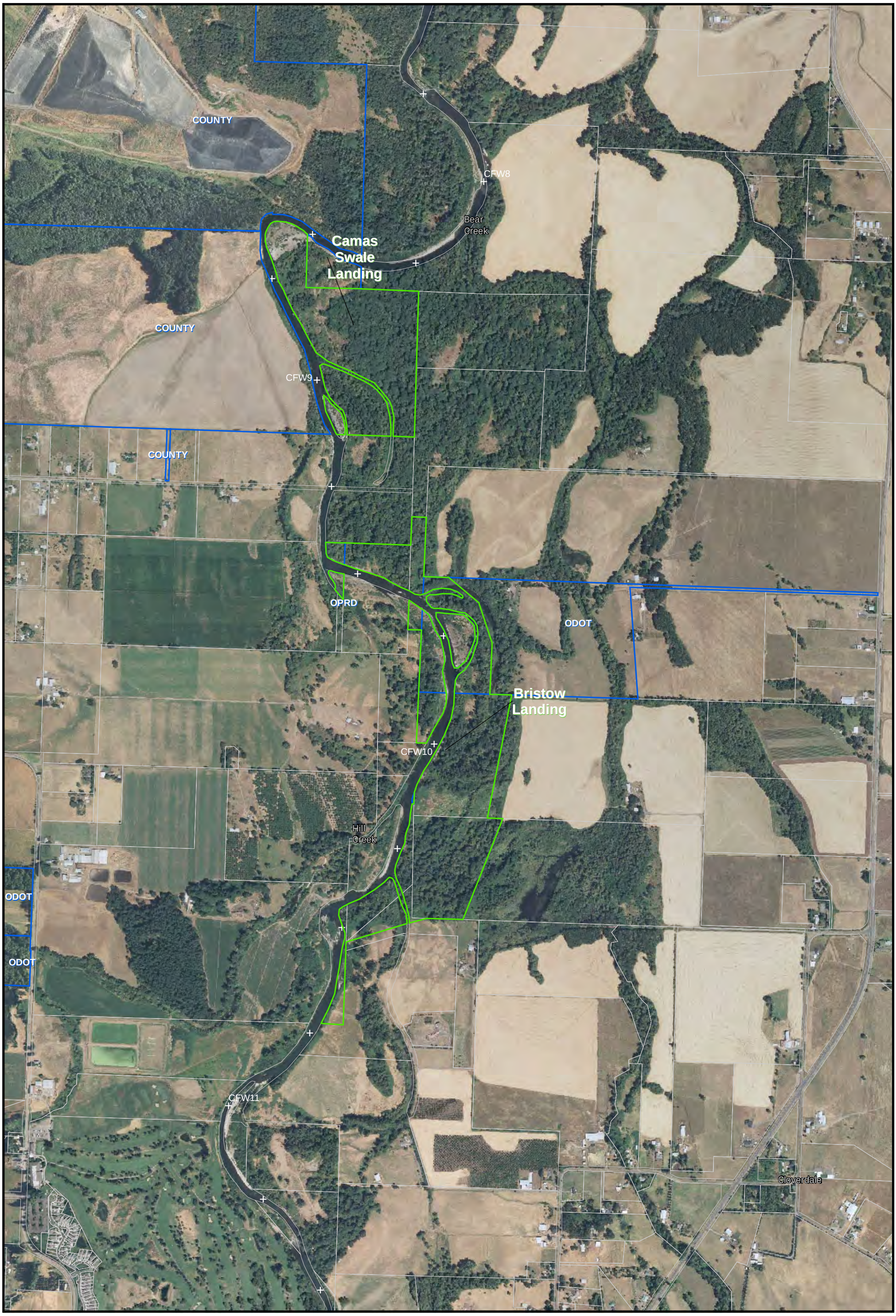

Oregon Parks and Recreation
Department of State Lands
Other Public Lands
Land Trusts
Revetments
Willamette Water Trail Site
Geographic Place Name

PHOTO DATE:
8/4/2005

0 500 1,000 Feet

COAST FORK WILLAMETTE RIVER
CONFLUENCE TO COTTAGE GROVE DAM

Oregon Parks and Recreation
Department of State Lands
Other Public Lands
Land Trusts

Revetments
Willamette Water Trail Site
Geographic Place Name

PHOTO DATE:
7/18/2005

Feet
0 500 1,000

COAST FORK WILLAMETTE RIVER
CONFLUENCE TO COTTAGE GROVE DAM

Tunnel Millrace
Cougar Mountain Access
DSL
CFW15
Stalder Slough
Petree Landing
ODOT
OPRD-W92
CFW16
BLM
Lynx Hollow Access
Louis Slough
Snow Slough
Walker Airfield
Giddings Creek Landing
ODOT
CFW17
Waterhouse Slough
Brown Creek
Walker

Oregon Parks and Recreation
Department of State Lands
Other Public Lands
Land Trusts
Revetments
Willamette Water Trail Site
Geographic Place Name

PHOTO DATE: 7/18/2005

0 500 1,000 Feet

N

COAST FORK WILLAMETTE RIVER
CONFLUENCE TO COTTAGE GROVE DAM

Oregon Parks and Recreation
Department of State Lands
Other Public Lands
Land Trusts

Revetments
Willamette Water Trail Site
Geographic Place Name

PHOTO DATE:
7/18/2005

Feet
0 500 1,000

COAST FORK WILLAMETTE RIVER
CONFLUENCE TO COTTAGE GROVE DAM

Oregon Parks and Recreation
Department of State Lands
Other Public Lands
Land Trusts
Revetments
Willamette Water Trail Site
Geographic Place Name

PHOTO DATE:
7/18/2005

0 500 1,000 Feet

COAST FORK WILLAMETTE RIVER
CONFLUENCE TO COTTAGE GROVE DAM

Oregon Parks and Recreation
Department of State Lands
Other Public Lands
Land Trusts

Revetments
Willamette Water Trail Site
Geographic Place Name

PHOTO DATE:
7/18/2005

Feet
0 500 1,000

COAST FORK WILLAMETTE RIVER
CONFLUENCE TO COTTAGE GROVE DAM

Taylor-Lane Cemetery
ODOT
Wallace Creek
COUNTY
BLM
CFW27
Whites Creek
KDUN-AM
BLM
Sheldon Creek
Gap
Elkhorn Creek
Rattlesnake Prairie
CFW28
Langdon Creek
Snyder Creek
Whitney Creek
Piper Creek
CFW29
Cottage Grove Lake
Lakeside Park
Cottage Grove Dam
Shortridge Butte
BLM
Shortridge Park
Powell Creek